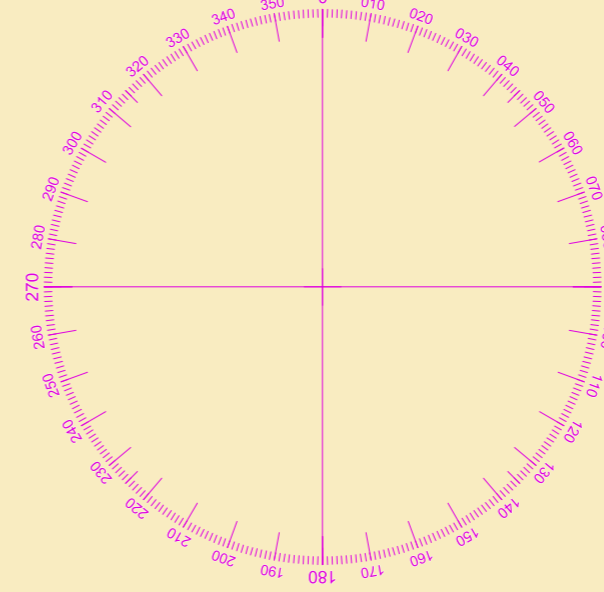
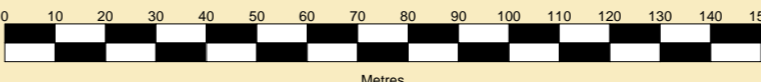


CLYDEPORT OPERATIONS LIMITED

Captain Susan Cloggie-Holden MNM
Group Harbour Master

**CPR005-1-2026-003
KING GEORGE V DOCK**


SCALE 1:1500 at A1



DEPTHS
Depths are in metres and are reduced to chart datum being 2.32m below Ordnance Datum (Newlyn), which is approximately the level of Lowest Astronomical Tide.

HEIGHTS
Heights are in metres. Underlined figures show heights above Chart Datum.

DEPTH COLOUR TABLE



POSITIONS
Positions are referred to OSGB36 National Grid Datum.

UKHO & NTMS
When using this chart please refer to UKHO Admiralty Publications and also local Notice to Mariners and Navigational Warnings.

TOPOGRAPHY
The shore features on this chart are based largely on Ordnance Survey digital mapping data with permission of HMSO. © Crown Copyright 2026.
Peel Licence Number 100018033.

Surveyed by: SOCOTEC and BWL
Processed by: RK and BWL
Checked by: WLH
Surveyed: 7th-9th April and 24th June 2026
Issued: 26th June 2026