

**DEPTHS**  
Depths are in metres and are reduced to chart datum being 4.93m below Ordnance Datum (Newlyn), which is approximately the level of Lowest Astronomical Tide.

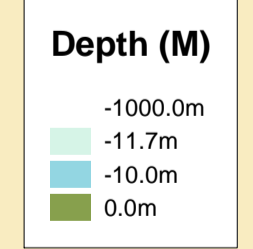
**HEIGHTS**  
Heights are in metres. Underlined figures show heights above Chart Datum.

**POSITIONS**  
Positions are referred to OSGB36 National Grid Datum.  
**UKHO & NTMS**

When using this chart please refer to UKHO Admiralty Publications and also local Notice to Mariners and Navigational Warnings.

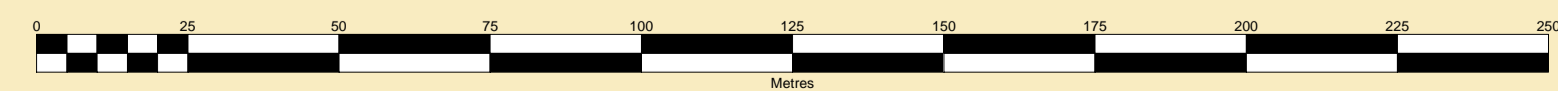
**TOPOGRAPHY**  
The shore features on this chart are based largely on Ordnance Survey digital mapping data with permission of HMSO. © Crown Copyright 2026. Peel Licence Number 100018033.

**FLATS & SANDBANKS**  
**CAUTION OWING TO FREQUENT CHANGES IN DEPTHS AND POSITIONS OF FLATS AND SANDBANKS THIS CHART SHOULD BE USED WITH CAUTION.**

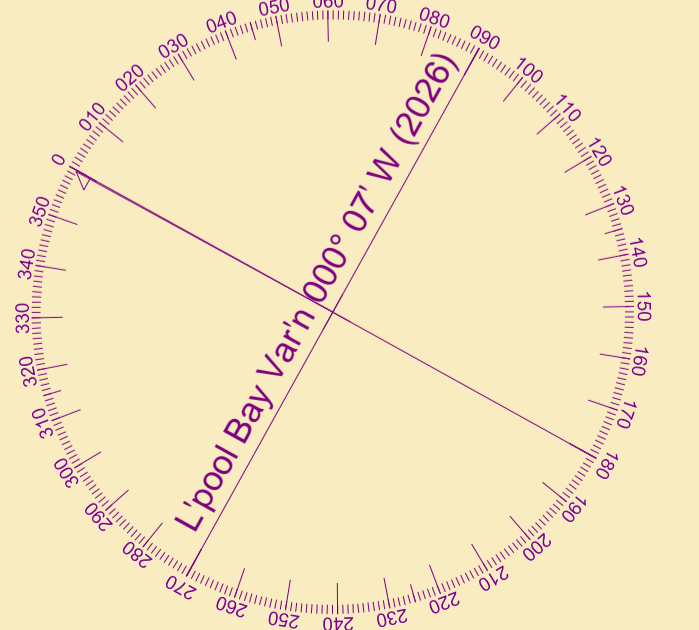


Vessel:	Royal Charter
Surveyed by:	KH/RK
Processed by:	RK
Checked by:	RK
Surveyed:	6th May 2026
Issued:	7th May 2026

SCALE 1:1250 at A1



## TRANMERE OIL STAGES



**MERSEY DOCKS AND HARBOUR COMPANY LTD**  
Captain Susan Cloggie-Holden MNM  
Group Harbour Master

River Mersey  
LPR002\_3\_2026\_001  
Tranmere Oil Stages