



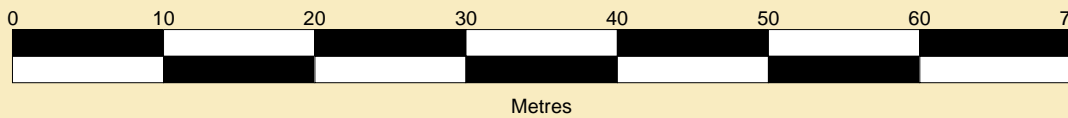
PORT OF SHEERNESS
LIMITED

Captain Susan Cloggie-Holden MNM
Group Harbour Master

River Medway

MWB012_1_2025_001
LIMEHOUSE REACH
SCOTLINE TERMINAL


SCALE 1:500 at A1



DEPTHS
Depths are in metres and are reduced to chart datum being 2.74m below Ordnance Datum (Newlyn), which is approximately the level of Lowest Astronomical Tide.

HEIGHTS
Heights are in metres. Underlined figures show heights in meters above Chart Datum.

DEPTH COLOUR TABLE

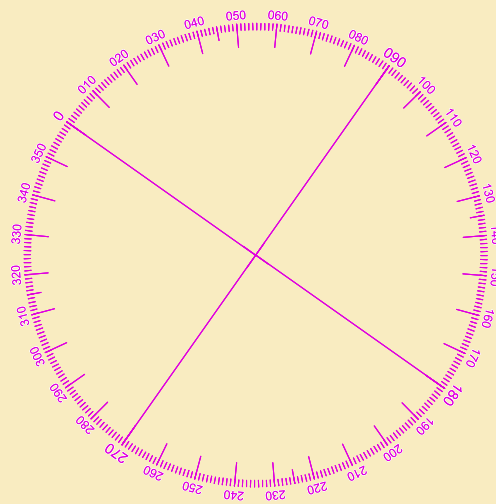


POSITIONS
Positions are referred to OSGB36 National Grid Datum.

FOUL AREA
The pecked lines indicate the 'foul area'.

NOTES
While every care has been taken in the preparation of the information relating to the soundings shown on this chart, PEEL PORTS MEDWAY make no warranty as to the accuracy and will not accept any responsibility whatsoever arising from errors and omissions or for any consequence arising therefrom.

TOPOGRAPHY
The shore features on this chart are based largely on Ordnance Survey digital mapping data with permission of HMSO. © Crown Copyright 2025. Peel Licence Number 100018033.



Surveyed by: VO
Processed by: VO
Checked by: RK
Surveyed: 24th April 2025
Issued: 6th October 2025

