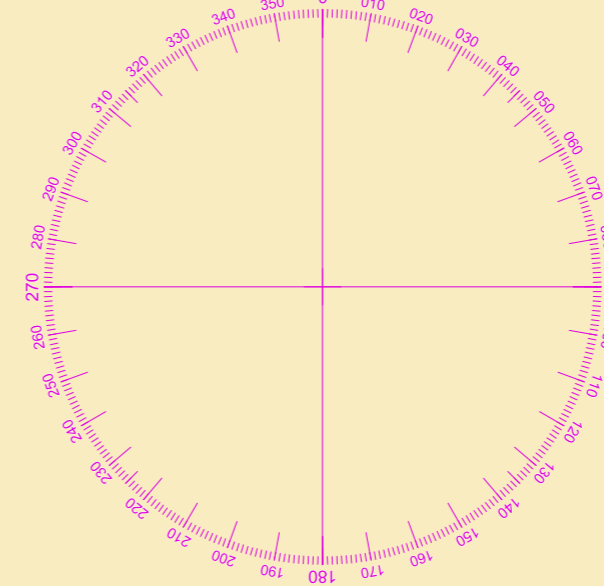
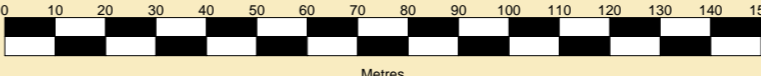


**CLYDEPORT OPERATIONS LIMITED**

Gary Doyle  
Group Harbour Master

**CPR005-1-2023-002  
KING GEORGE V DOCK**


SCALE 1:1500 at A1



**DEPTHS**  
Depths are in metres and are reduced to chart datum being 2.32m below Ordnance Datum (Newlyn), which is approximately the level of Lowest Astronomical Tide.

**HEIGHTS**  
Heights are in metres. Underlined figures show heights above Chart Datum.

**DEPTH COLOUR TABLE**



**POSITIONS**  
Positions are referred to OSGB36 National Grid Datum.

**UKHO & NTMS**  
When using this chart please refer to UKHO Admiralty Publications and also local Notice to Mariners and Navigational Warnings.

**TOPOGRAPHY**  
The shore features on this chart are based largely on Ordnance Survey digital mapping data with permission of HMSO. © Crown Copyright 2023. Peel Licence Number 100018033.

Surveyed by: Aspect Surveys  
Processed by: Aspect Surveys  
Checked by: Rachel Keegan  
Surveyed: 4th May 2023  
Issued: 11th May 2023