

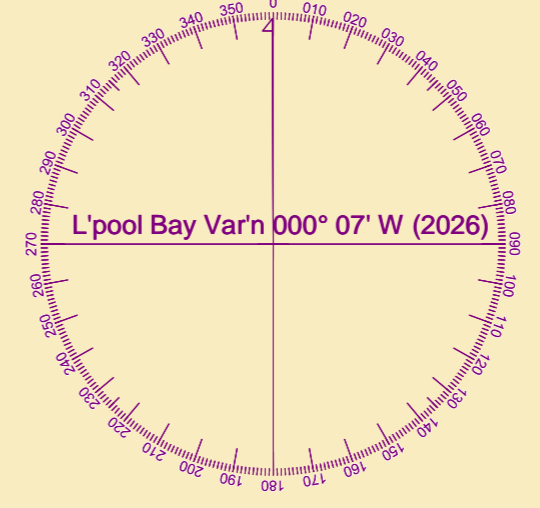
WEST BROCKLEBANK DOCK

Langton River Entrance Lock



MERSEY DOCKS AND HARBOUR COMPANY LTD
 Captain Susan Cloggie-Holden MNM
 Group Harbour Master

Liverpool Docks
LPD004_2_2026_005
Langton Lock



DEPTHS
 Depths are in metres and are reduced to chart datum being 4.93m below Ordnance Datum (Newlyn), which is approximately the level of Lowest Astronomical Tide.

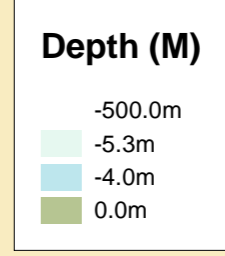
HEIGHTS
 Heights are in metres. Underlined figures show heights above Chart Datum.

POSITIONS
 Positions are referred to OSGB36 National Grid Datum.

UKHO & NTMS
 When using this chart please refer to UKHO Admiralty Publications and also local Notice to Mariners and Navigational Warnings.

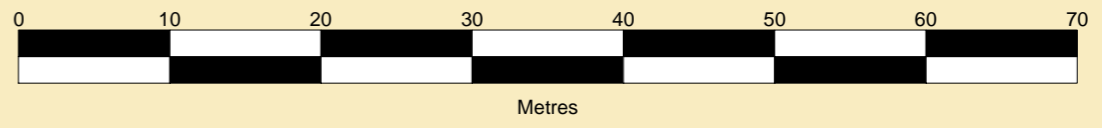
TOPOGRAPHY
 The shore features on this chart are based largely on Ordnance Survey digital mapping data with permission of HMSO. © Crown Copyright 2026. Peel Licence Number 100018033.

FLATS & SANDBANKS
CAUTION OWING TO FREQUENT CHANGES IN DEPTHS AND POSITIONS OF FLATS AND SANDBANKS THIS CHART SHOULD BE USED WITH CAUTION.



Surveyed by:	LKC/KH
Processed by:	KH
Checked by:	NM
Surveyed:	28th April 2026
Issued:	29th April 2026
Vessel:	Royal Charter

SCALE 1:500 at A1



LANGTON RIVER ENTRANCE
 Sill level 5.3m below CD(75)

PLEASE CONSULT WITH THE DOCKMASTER FOR LATEST LOCK SOUNDINGS INFORMATION.

(Docking) SS

Obstn 6

5.3

7.0m

Obstn 14.3

Obstn 14.6

Obstn 14.7

Obstn 4.2

Obstn 4.3

Obstn 4.5

Obstn 6.3

Obstn 1.2

Wind Turbine

L.Twr

L.Twr

L.Twr

L.Twr

L.Twr

L.Twr

L.Twr

L.Twr

L.Twr

L.Twr

L.Twr

L.Twr

L.Twr

L.Twr

L.Twr

L.Twr

L.Twr

Mast

Mean High Water

Mud

Rock Boulders

Boulders

Boulders

Boulders

Boulders

MHW

Mud

MLW

FB

MLW

5.3

OSGB36

00

05

10

15

OSGB36

OSGB36

30

25

20

15

10

05

OSGB36

00

05

10

15

OSGB36

OSGB36

30

25

20

15

10

05

OSGB36