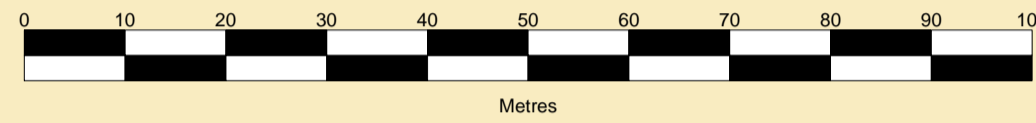




**PORT OF SHEERNESS LIMITED**  
 GARY DOYLE  
 Group Harbour Master  
 River Medway


**4168-1-23 ISLE OF GRAIN**  
**SALTPAN REACH**  
**JETTY NO 8**  
 SCALE 1:750 at A1



**DEPTHS**  
 Depths are in metres and are reduced to chart datum using 2.80m for Chatham and 2.90m for Sheerness below OD(N), with linear interpolation along channel centre line.

**HEIGHTS**  
 Heights are in metres. Underlined figures show heights in meters above Chart Datum.

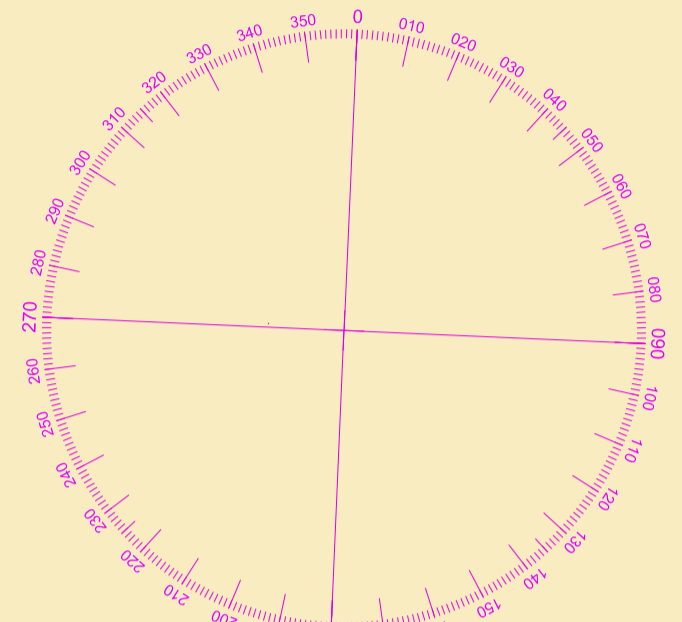
Proposed Colour Depth Table



**POSITIONS**  
 Positions are referred to OSTN02 Datum.

**BERTH LIMITS**  
 The pecked lines indicate the berth limits of Jetty 7, 8 & 10 on the 'Isle of Grain' and the '150m' IOG Exclusion Zone show in pink.

**NOTES**  
 While every care has been taken in the preparation of the information relating to the soundings shown on this chart, PEEL PORTS MEDWAY make no warranty as to the accuracy and will not accept any responsibility whatsoever arising from errors and omissions or for any TOPOGRAPHY arising therefrom. The shore features on this chart are based largely on Ordnance Survey digital mapping data with permission of HMSO. © Crown Copyright 2016. Peel Licence Number 100018033.



Surveyed by: RSL  
 Processed by: WLH/RK  
 Checked by: RK  
 Surveyed: 20th October-13th November 2023  
 Issued: 12th December 2023

