



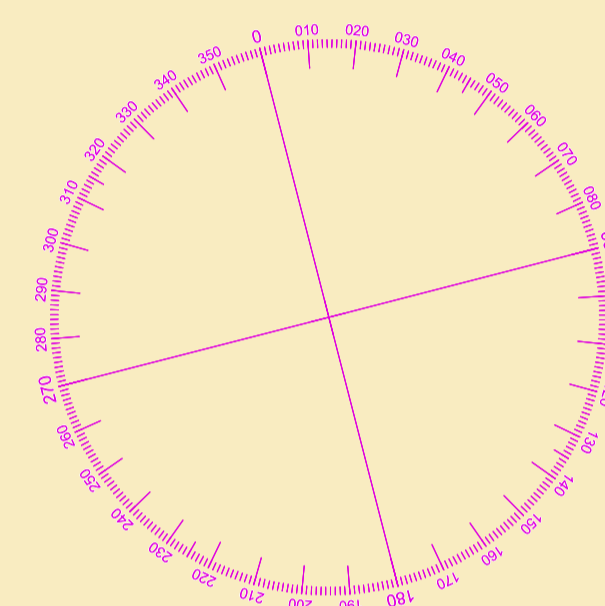
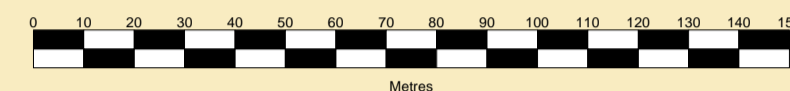
CLYDEPORT OPERATIONS LIMITED

GARY DOYLE
Group Harbour Master

River Clyde

**CPR015-1-2023-001
RIVER LEVEN TO HAVOCK**


SCALE 1:1500 at A1



DEPTHS
Depths are in metres and are reduced to chart datum being 1.79m below Ordnance Datum (Newlyn), which is approximately the level of Lowest Astronomical Tide.

HEIGHTS
Heights are in metres. Underlined figures show heights above Chart Datum.

DEPTH COLOUR TABLE



POSITIONS
Positions are referred to OSGB36 National Grid Datum.

AUTHORISED CHANNEL
The pecked lines indicate the limits of the authorised channel.

TOPOGRAPHY
The shore features on this chart are based largely on Ordnance Survey digital mapping data with permission of HMSO. © Crown Copyright 2023. Peel Licence Number 100018033.

Surveyed by: CSL
Processed by: CSL
Checked by: Rachel Keegan
Surveyed: 12th Feb 2023
Issued: 17 Feb 2023

