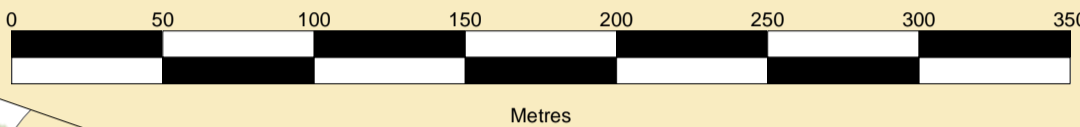


**PORT OF SHEERNESS
LIMITED**
Captain Susan Coggie-Holden MNM
Group Harbour Master

The Swale
MWS002-2-2017-001
MILTON
CREEK


SCALE 1:2500 at A1



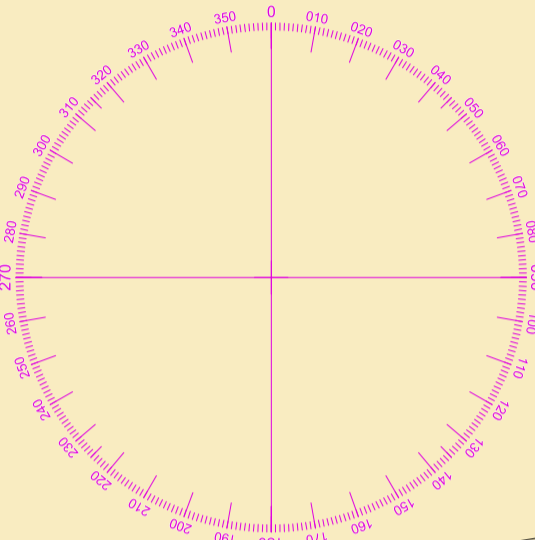
DEPTHS
Depths are in metres and are reduced
to chart datum being 2.80m below OD(N),
which is approximately the
level of the Lowest Astronomical Tide,

HEIGHTS
Heights are in metres.
Underlined figures show
heights above Chart Datum.

DEPTH COLOUR TABLE



POSITIONS
Positions are referred to
OSGB36 National Grid Datum.



NOTES
While every care has been taken
in the preparation of the information
relating to the soundings
shown on this chart,
PEEL PORTS MEDWAY make no warranty
as to the accuracy and
will not accept any responsibility
whatsoever arising from errors and
omissions or for any
consequence arising therefrom.

TOPOGRAPHY
The shore features on this
chart are based largely on
Ordnance Survey digital
mapping data with permission of
HMSO. © Crown Copyright 2026.
Peel Licence Number 100018033.

Surveyed by: CSL
Processed by: CSL
Checked by: CMcF
Surveyed: 17th April 2017
Issued: 8th January 2026

