



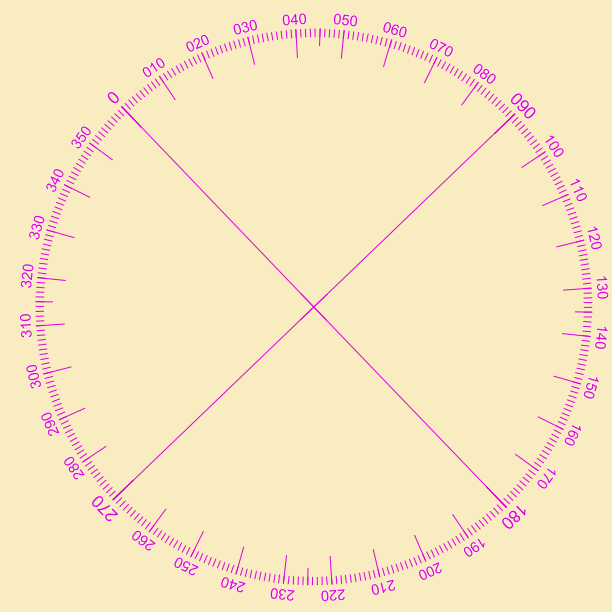
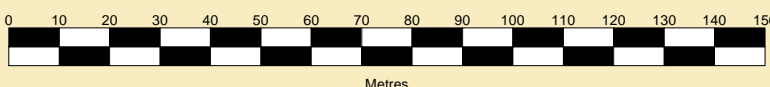
**CLYDEPORT OPERATIONS
LIMITED**

Captain Susan Cloggie-Holden MNM
Group Harbour Master

River Clyde

**CPR010-1-2025-001
DALMUIR WEST
TO ERSKINE**


SCALE 1:1500 at A1



DEPTHS
Depths are in metres and are reduced to chart datum being 2.05m below Ordnance Datum (Newlyn), which is approximately the level of Lowest Astronomical Tide.

HEIGHTS
Heights are in metres. Underlined figures show heights above Chart Datum.

DEPTH COLOUR TABLE



POSITIONS
Positions are referred to OSGB36 National Grid Datum.

AUTHORISED CHANNEL
The pecked lines indicate the limits of the authorised channel.

TOPOGRAPHY
The shore features on this chart are based largely on Ordnance Survey digital mapping data with permission of HMSO. © Crown Copyright 2025. Peel Licence Number 100018033.

Surveyed by: Aspect Surveys
Processed by: Aspect Surveys
Checked by: RK
Surveyed: 22nd August 2025
Issued: 4th September 2025

