

Rock Armour

Rock Armour

Eastham Locks
(30ft Lock Disused)

Eastham's 30ft Lock (CD 75)

Bell SS (Traffic)

Bell SS (Emergency)

No.1 BERTH

No.4 BERTH

No.2 BERTH

No.3 BERTH

Queen Elizabeth II Dock

HEIGHTS

Heights are in metres. Underlined figures show heights above Chart Datum.

TOPOGRAPHY

The shore features on this chart are based largely on Ordnance Survey digital mapping data with permission of HMSO. © Crown Copyright 2023. Peel Licence Number 100018033.

FLATS & SANDBANKS

CAUTION OWING TO FREQUENT CHANGES IN DEPTHS AND POSITIONS OF FLATS AND SANDBANKS THIS CHART SHOULD BE USED WITH CAUTION.

DEPTHS

Depths are in metres and are reduced to chart datum being 4.93m below Ordnance Datum (Newlyn), which is approximately the level of Lowest Astronomical Tide.

QEII DOCK DEPTHS.

Depths refer to Statutory Water Level. The Statutory Water Level between Eastham and Latchford Locks is 4.15 metres ABOVE Ordnance Datum (Newlyn).

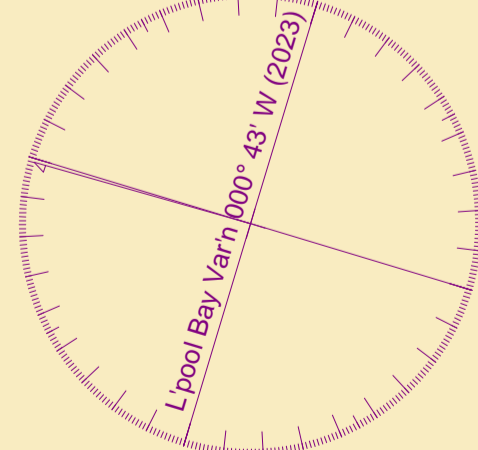
POSITIONS

Positions are referred to OSGB36 National Grid Datum.


UKHO & NTMS

When using this chart please refer to UKHO Admiralty Publications and also local Notice to Mariners and Navigational Warnings.


Vessel: Royal Charter
 Surveyed by: WLH
 Processed by: WLH
 Checked by: WLH
 Surveyed: 16th November 2023
 Issued: 17th November 2023
 QEII Dock Surveyed:
 QEII Lock Surveyed: 16th November 2023
 80FT Lock Surveyed: 25th October 2023



Depth (M)
QEII Dock



Depth (M)
Eastham Apps and Locks



MERSEY DOCKS AND HARBOUR COMPANY LTD

Gary Doyle
Group Harbour Master

River Mersey

LPR003_4_2023_015
Approaches to Eastham Locks

SCALE 1:1250 at A1

