



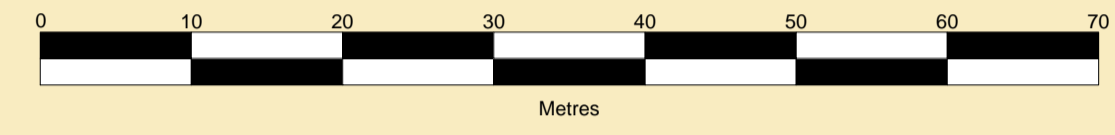
**PORT OF SHEERNESS LIMITED**

Gary Doyle  
Group Harbour Master

**River Medway**

**3002-1-20-003  
SHEERNESS DOCKS  
BERTHS NO 1 & 11**

SCALE 1:500 at A1



**DEPTHS**  
Depths are in metres and are reduced to chart datum being 2.90m below Ordnance Datum (Newlyn), which is approximately the level of the Lowest Astronomical Tide.

**HEIGHTS**  
Heights are in metres. Underlined figures show heights above Chart Datum.

**DEPTH COLOUR TABLE**

Green	(-1.5m,0m)
Blue	(0m,10m)
Light Blue	(10m,12m)
White	(12m,17m)
White	(=17m)

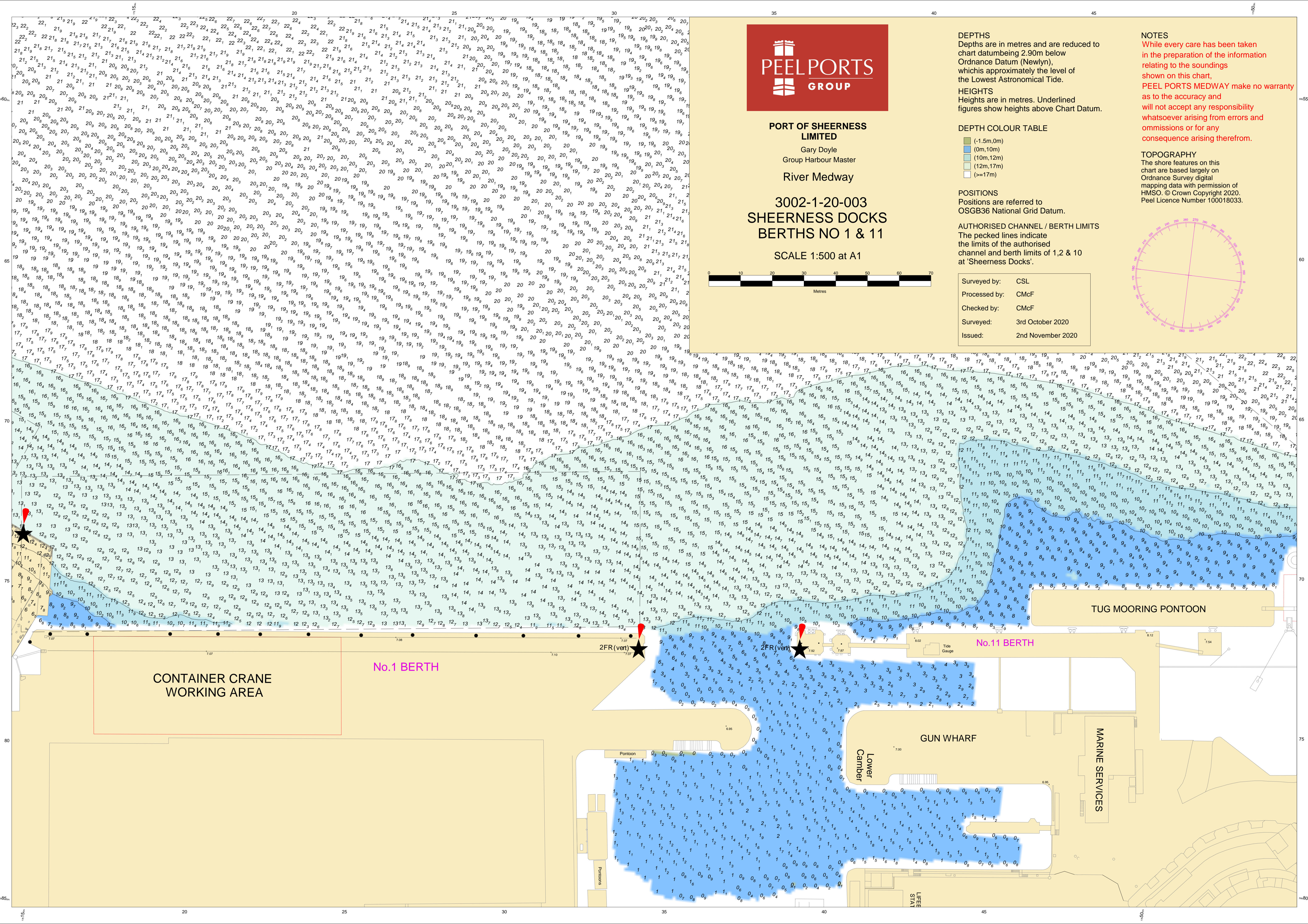
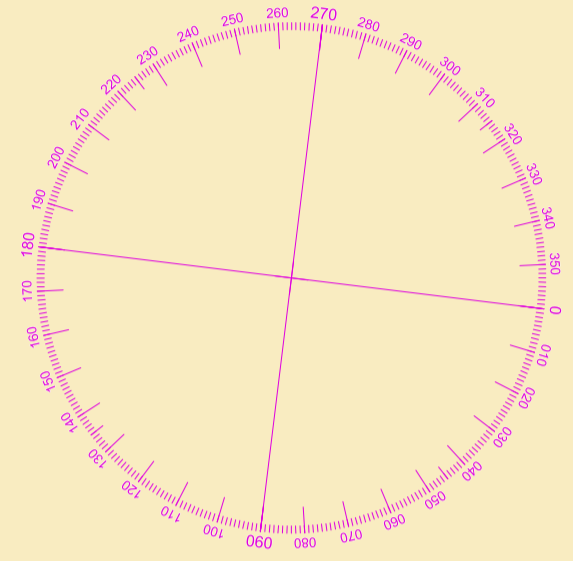
**POSITIONS**  
Positions are referred to OSGB36 National Grid Datum.

**AUTHORISED CHANNEL / BERTH LIMITS**  
The pecked lines indicate the limits of the authorised channel and berth limits of 1.2 & 10 at 'Sheerness Docks'.

Surveyed by:	CSL
Processed by:	CMcF
Checked by:	CMcF
Surveyed:	3rd October 2020
Issued:	2nd November 2020

**NOTES**  
While every care has been taken in the preparation of the information relating to the soundings shown on this chart, PEEL PORTS MEDWAY make no warranty as to the accuracy and will not accept any responsibility whatsoever arising from errors and omissions or for any consequence arising therefrom.

**TOPOGRAPHY**  
The shore features on this chart are based largely on Ordnance Survey digital mapping data with permission of HMSO. © Crown Copyright 2020. Peel Licence Number 100018033.



**CONTAINER CRANE WORKING AREA**

**No.1 BERTH**

**2FR (vert)**

**2FR (vert)**

**No.11 BERTH**

**TUG MOORING PONTOON**

**GUN WHARF**

**Lower Camber**

**MARINE SERVICES**

**LEE STAY**