



**MERSEY DOCKS AND
HARBOUR COMPANY LTD**

Captain Susan Cloggie-Holden MNM
Group Harbour Master

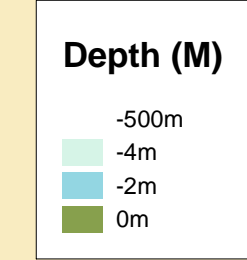
Liverpool Docks

LPD001_1_2026_001C SEAFORTH DOCK WEST SECTION

Surveyed by: WLH
Processed by: WLH
Checked by: WLH
Surveyed: 16th January 2026
Issued: 23rd January 2026
Vessel: Royal Charter

DEPTHS
Depths are in metres and are reduced to chart datum
being 4.93m below Ordnance Datum (Newlyn),
which is approximately the level of
Lowest Astronomical Tide.

HEIGHTS
Heights are in metres. Underlined
figures show heights above Chart Datum.

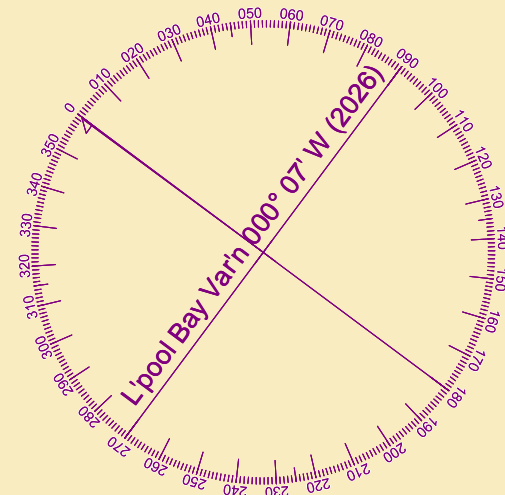


POSITIONS
Positions are referred to OSGB36 National Grid Datum.

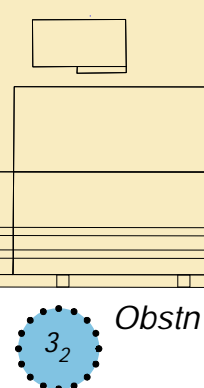
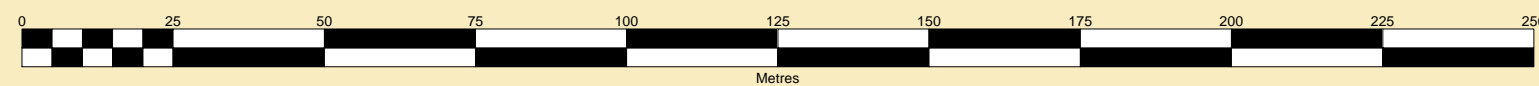
UKHO & NTMS
When using this chart please refer to UKHO Admiralty
Publications and also local Notice to Mariners and
Navigational Warnings.

TOPOGRAPHY
The shore features on this
chart are based largely on
Ordnance Survey digital
mapping data with permission of
HMSO. © Crown Copyright 2026.
Peel Licence Number 100018033.

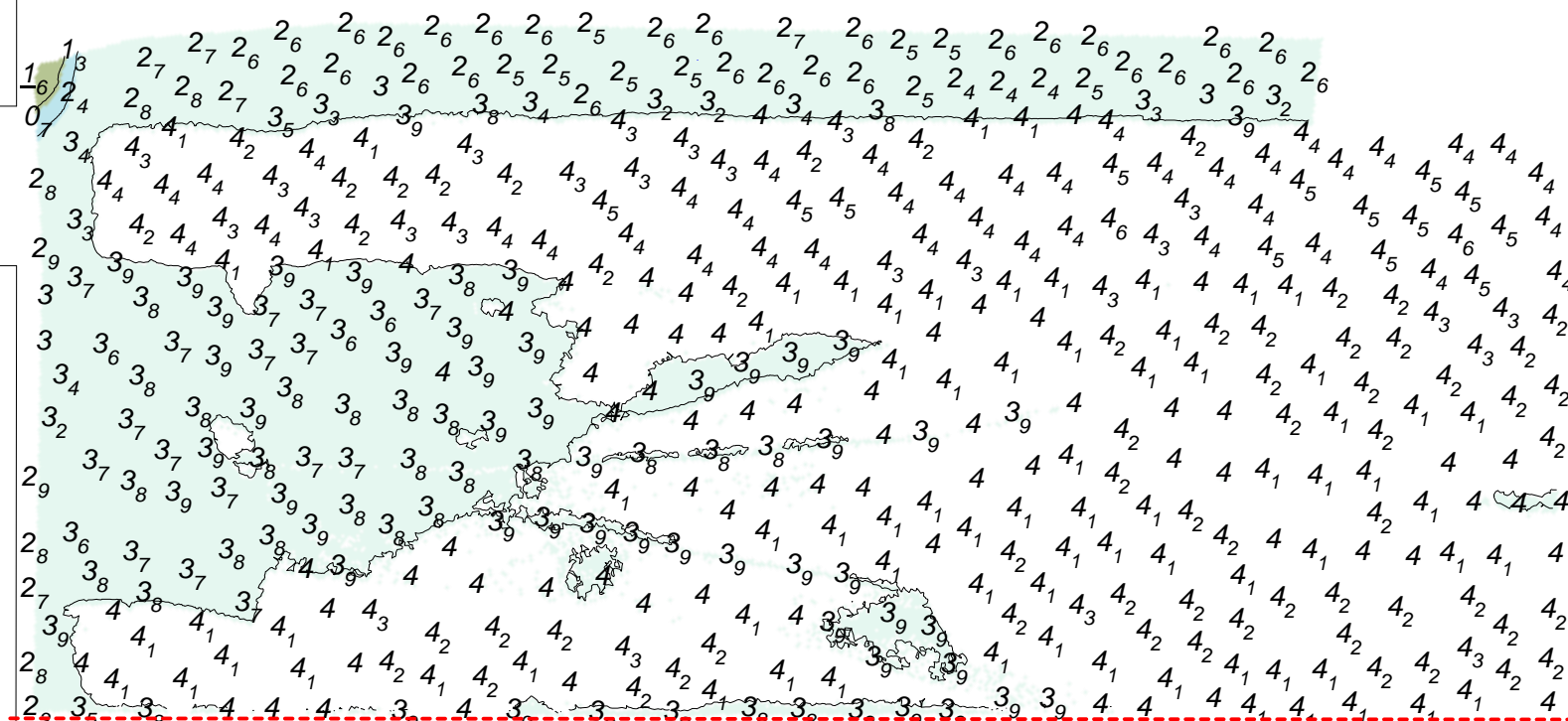
FLATS & SANDBANKS
**CAUTION OWING TO FREQUENT CHANGES
IN DEPTHS AND POSITIONS OF FLATS AND
SANDBANKS THIS CHART SHOULD BE USED
WITH CAUTION.**



SCALE 1:1250 at A1



Obstr



BERTH S10

BERTH S9

BERTH S8

BERTH S7

BERTH S4

BERTH S5

BERTH S6

Buried Pipeline
(8m CD)

Gladstone - Seaforth Passage
Sill is 5.60m below CD75

Grain Dock
bottom
0.11m
below CD75

GRAIN DOCK

MINOR QUAY