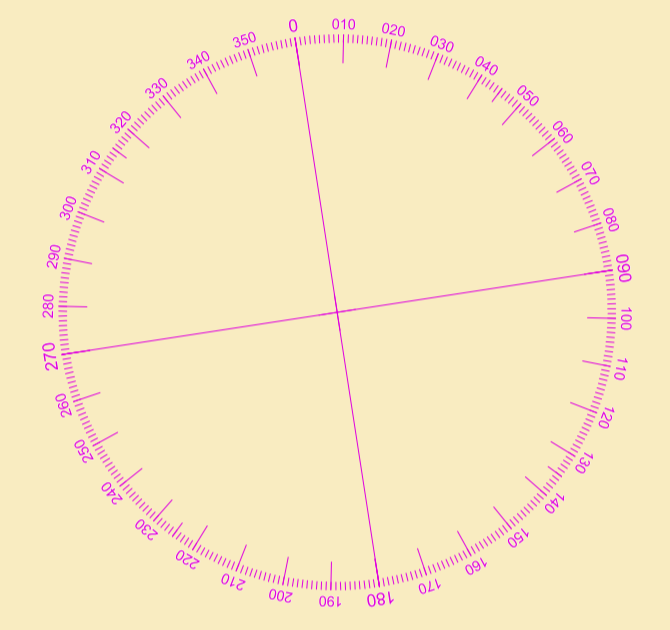
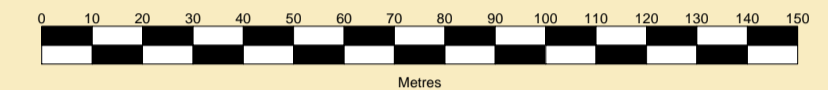




CLYDEPORT OPERATIONS LIMITED
 GARY DOYLE
 Group Harbour Master

River Clyde
CPR013-1-2023-001
LONGHAUGH TO
PETTY ROY


SCALE 1:1500 at A1



DEPTHS
 Depths are in metres and are reduced to chart datum being 1.87m below Ordnance Datum (Newlyn), which is approximately the level of Lowest Astronomical Tide.

HEIGHTS
 Heights are in metres. Underlined figures show heights above Chart Datum.

DEPTH COLOUR TABLE



POSITIONS
 Positions are referred to OSGB36 National Grid Datum.

AUTHORISED CHANNEL
 The pecked lines indicate the limits of the authorised channel.

TOPOGRAPHY
 The shore features on this chart are based largely on Ordnance Survey digital mapping data with permission of HMSO. © Crown Copyright 2023. Peel Licence Number 100018033.

Surveyed by: CSL
 Processed by: CSL
 Checked by: Rachel Keegan
 Surveyed: 12th Feb 2023
 Issued: 17 Feb 2023

