



MERSEY DOCKS AND HARBOUR COMPANY LTD

Captain Susan Cloggie-Holden MNM
Group Harbour Master

Liverpool Docks

**LPD003_1_2025_005
ALEXANDRA DOCK
AND BRANCHES**

DEPTHS

Depths are in metres and are reduced to chart datum being 4.93m below Ordnance Datum (Newlyn), which is approximately the level of Lowest Astronomical Tide.

HEIGHTS

Heights are in metres. Underlined figures show heights above Chart Datum.

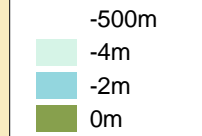
POSITIONS

Positions are referred to OSGB36 National Grid Datum.


UKHO & NTMS

When using this chart please refer to UKHO Admiralty Publications and also local Notice to Mariners and Navigational Warnings.

Depth (M)



SCALE 1:1250 at A1

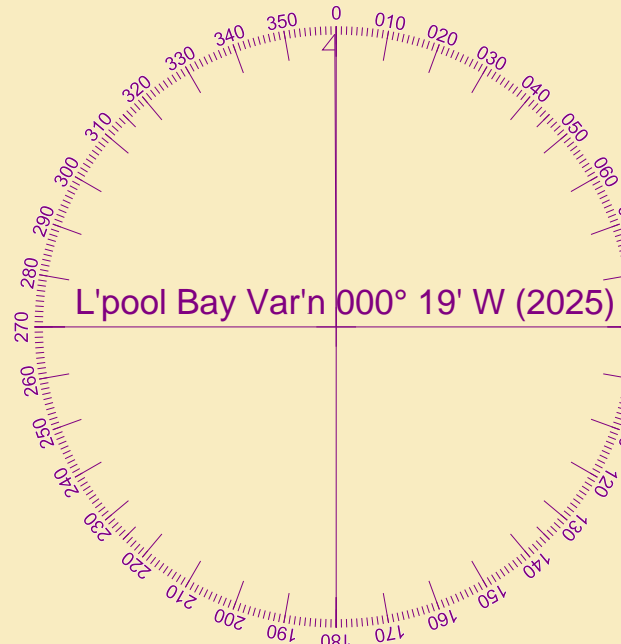


TOPOGRAPHY

The shore features on this chart are based largely on Ordnance Survey digital mapping data with permission of HMSO. © Crown Copyright 2025. Peel Licence Number 100018033.

FLATS & SANDBANKS

CAUTION OWING TO FREQUENT CHANGES IN DEPTHS AND POSITIONS OF FLATS AND SANDBANKS THIS CHART SHOULD BE USED WITH CAUTION.



Vessel:	Porth Wen
Surveyed by:	VO
Processed by:	RK
Checked by:	RK
Surveyed:	15th September 2025
Issued:	23rd September 2025

