

HEIGHTS
 Heights are in metres. Underlined figures show heights above Chart Datum.

TOPOGRAPHY
 The shore features on this chart are based largely on Ordnance Survey digital mapping data with permission of HMSO. © Crown Copyright 2024. Peel Licence Number 100018033.

FLATS & SANDBANKS
CAUTION OWING TO FREQUENT CHANGES IN DEPTHS AND POSITIONS OF FLATS AND SANDBANKS THIS CHART SHOULD BE USED WITH CAUTION.

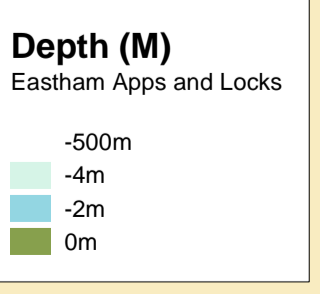
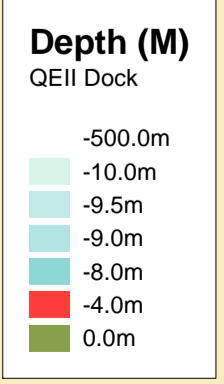
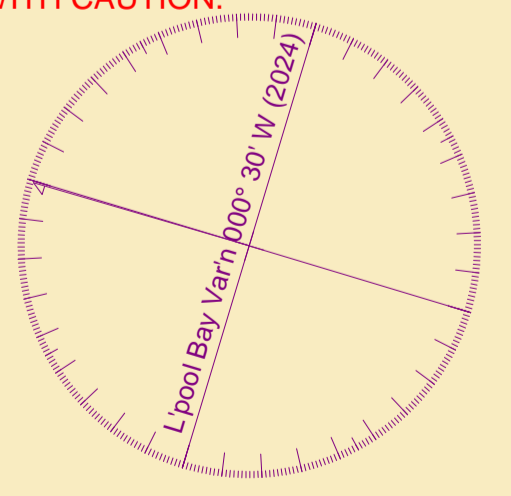
DEPTHS
 Depths are in metres and are reduced to chart datum being 4.93m below Ordnance Datum (Newlyn), which is approximately the level of Lowest Astronomical Tide.

QEII DOCK DEPTHS.
 Depths refer to Statutory Water Level. The Statutory Water Level between Eastham and Latchford Locks is 4.15 metres ABOVE Ordnance Datum (Newlyn).

POSITIONS
 Positions are referred to OSGB36 National Grid Datum.

UKHO & NTMS
 When using this chart please refer to UKHO Admiralty Publications and also local Notice to Mariners and Navigational Warnings.

Survey Vessel: Royal Charter
 Surveyed by: WH/AJD
 Processed by: AJD
 Checked by: NM
 Surveyed: 4th December 2024
 Issued: 5th December 2024
 QEII Dock Surveyed: 17th August 2024
 QEII Lock Surveyed: 18th November 2024
 80FT Lock Surveyed: 28th November 2024



MERSEY DOCKS AND HARBOUR COMPANY LTD

Gary Doyle
 Group Harbour Master

River Mersey

LPR003_4_2024_061
Approaches to Eastham Locks

SCALE 1:1250 at A1

