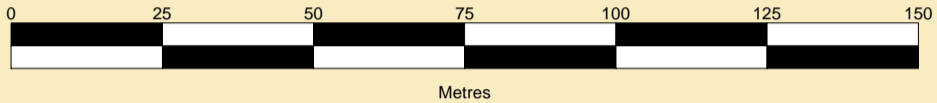


CLYDEPORT OPERATIONS LIMITED
 GARY DOYLE
 Group Harbour Master
 Firth of Clyde
 HM 2021-1-1
GOUROCK



SCALE 1:1250 at A1

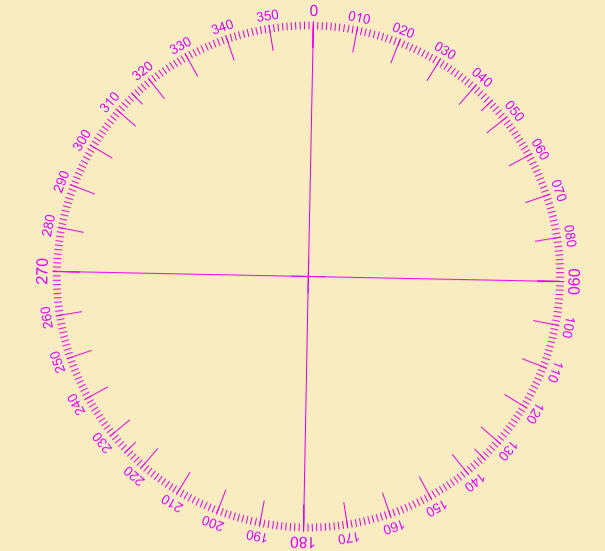
DEPTHS
 Depths are in metres and are reduced to chart datum being 1.62m below Ordnance Datum (Newlyn), which is approximately the level of Lowest Astronomical Tide.

HEIGHTS
 Heights are in metres. Underlined figures show heights above Chart Datum.

DEPTH COLOUR TABLE

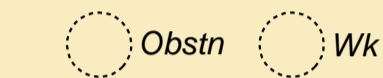
Green	(-1.2m,0m)
Light Blue	(0m,5m)
Blue	(5m,7.5m)
Dark Blue	(7.5m,15m)
White	(>=15m)

POSITIONS
 Positions are referred to OSGB36 National Grid Datum.



TOPOGRAPHY
 The shore features on this chart are based largely on UKHO and Ordnance Survey digital data © Crown Copyright and/or database rights. Reproduced by permission of the Controller of Her Majesty's Stationary Office and the UK Hydrographic Office (www.ukho.gov.uk). © Crown Copyright 2019. Peel Licence Number 100018033.

OBSTRUCTIONS/WRECKS
 Black Dashed Rings and polygons indicate obstructions or wrecks on the riverbed.



Surveyed by: Clydeside Surveys
 Processed by: Niall Mason
 Checked by: Niall Mason
 Surveyed: 20th May 2019
 Issued: 9th July 2019