



MERSEY DOCKS AND HARBOUR COMPANY LTD

Captain Susan Cloggie-Holden MNM
Group Harbour Master

Liverpool Docks

LPR008_1B_2025_001
Alfred Dock

DEPTHS
Depths are in metres and are reduced to chart datum being 4.93m below Ordnance Datum (Newlyn), which is approximately the level of Lowest Astronomical Tide.

HEIGHTS
Heights are in metres. Underlined figures show heights above Chart Datum.

POSITIONS
Positions are referred to OSGB36 National Grid Datum.

UKHO & NTMS
When using this chart please refer to UKHO Admiralty Publications and also local Notice to Mariners and Navigational Warnings.

Vessel: Royal Charter

Surveyed by: NM / LKC


Processed by: LKC

Checked by: NM

Surveyed: 11th November 2025

Issued: 14th November 2025

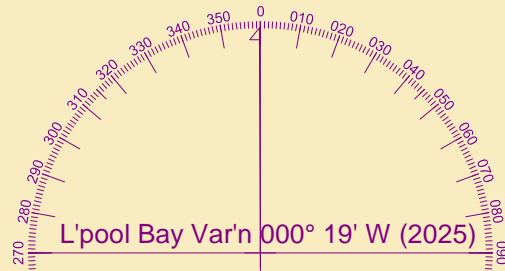
Depth (M)




TOPOGRAPHY
The shore features on this chart are based largely on Ordnance Survey digital mapping data with permission of HMSO. © Crown Copyright 2025.
Peel Licence Number 100018033.

FLATS & SANDBANKS

CAUTION OWING TO FREQUENT CHANGES IN DEPTHS AND POSITIONS OF FLATS AND SANDBANKS THIS CHART SHOULD BE USED WITH CAUTION.



SCALE 1:500 at A1



ALFRED DOCK

Bascule Bridge

Quay

Sill level 0.80m
above CD'75

Sill level 1.02m
above CD'75

Sill level 3.16m
below CD'75

