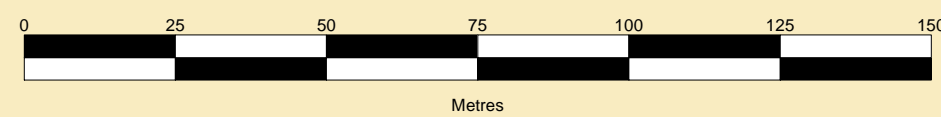




**MERSEY DOCKS AND
HARBOUR COMPANY LTD**
Captain Susan Cloggie-Holden MNM
Group Harbour Master

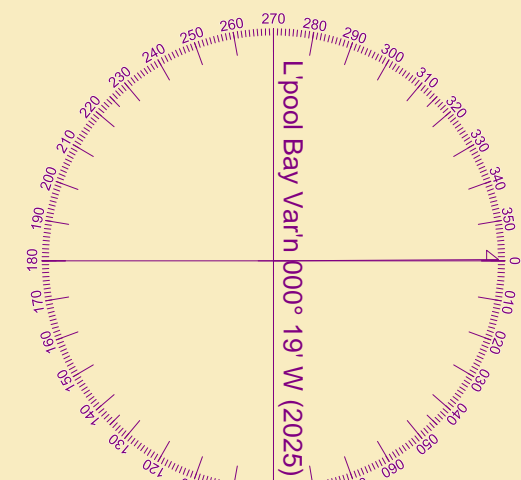
River Mersey

LPR002_4_2025_005C
Cammell Laird's Wall



SCALE 1:1250 at A1

Surveyed by: VO
Processed by: VO
Checked by: RK
Surveyed: 7th August 2025
Issued: 13th August 2025



Pontoon and Moorings in this area
(see MD&HC Ltd Notice to Mariners No 24 - 2012)

TRANMERE BASIN

Obstn

Obstn

Obstn

No 7 Sill level 0.55m below CD (75)

No 6 Sill level 0.16m above CD (75)

The Princess Dock
Graving Dock (No 5)


No 5 Sill level 1.02m below CD (75)

No 4 Sill level 1.75m above CD (75)

Graving Dock (No 4)

DEPTHS

Depths are in metres and are reduced to
chart datum being 4.93m below Ordnance
Datum (Newlyn), which is approximately
the level of Lowest Astronomical Tide.



HEIGHTS

Heights are in metres. Underlined
figures show heights above Chart Datum.

TOPOGRAPHY

The shore features on this chart are based largely on
Ordnance Survey digital mapping data with permission of
HMSO. © Crown Copyright 2025.
Peel Licence Number 100018033.

FLATS & SANDBANKS

**CAUTION OWING TO FREQUENT CHANGES
IN DEPTHS AND POSITIONS OF FLATS AND
SANDBANKS THIS CHART SHOULD BE USED
WITH CAUTION.**

POSITIONS

Positions are referred to OSGB36 National Grid Datum.

UKHO & NTMS

When using this chart please refer to UKHO Admiralty
Publications and also local Notice to Mariners and
Navigational Warnings.