



PORT OF SHEERNESS LIMITED


Gary Doyle
Group Harbour Master

Chatham Docks

1519_21_002

CHATHAM DOCKS
BASIN NO 3


SCALE 1:750 at A1



DEPTHS
Depths are in metres and are reduced to chart datum being 8.84m above the centreline of the south lock sill. Water level in the basin is maintained at a height of 8.84 metres above the centreline of the south lock sill.

HEIGHTS
Heights are in metres. Underlined figures show heights in meters above Chart Datum.

Depth (M)

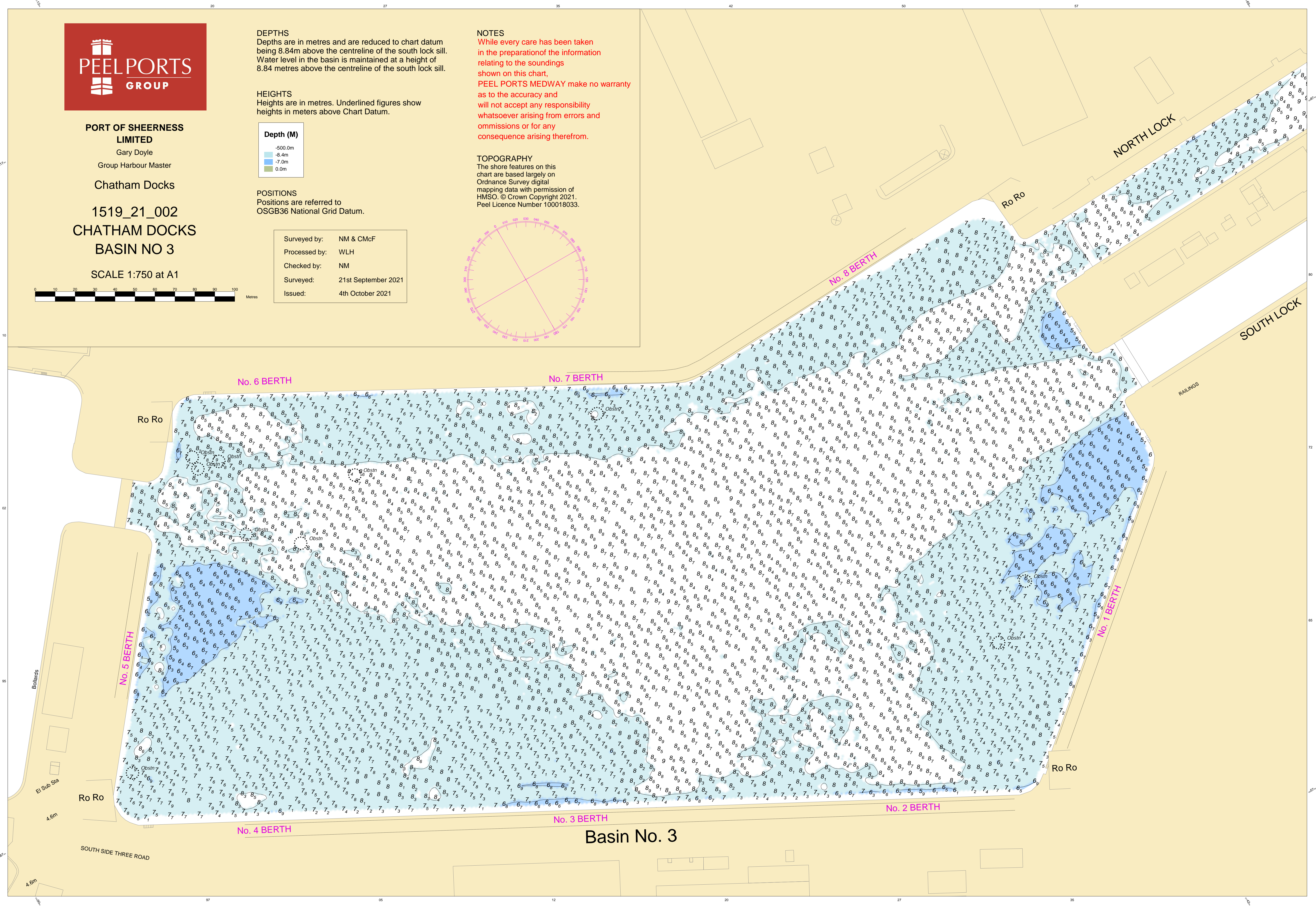
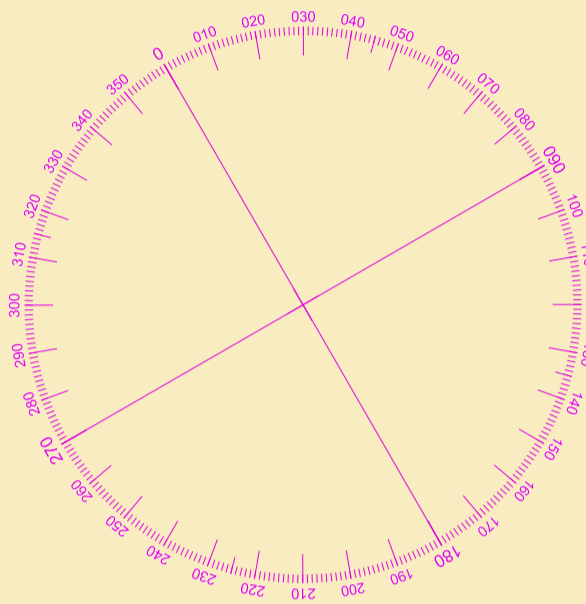


POSITIONS
Positions are referred to OSGB36 National Grid Datum.

Surveyed by: NM & CMcF
Processed by: WLH
Checked by: NM
Surveyed: 21st September 2021
Issued: 4th October 2021

NOTES
While every care has been taken in the preparation of the information relating to the soundings shown on this chart, PEEL PORTS MEDWAY make no warranty as to the accuracy and will not accept any responsibility whatsoever arising from errors and omissions or for any consequence arising therefrom.

TOPOGRAPHY
The shore features on this chart are based largely on Ordnance Survey digital mapping data with permission of HMSO. © Crown Copyright 2021. Peel Licence Number 100018033.



Basin No. 3