

MERSEY DOCKS AND HARBOUR COMPANY LTD
Captain Susan Cloggie-Holden MNM
Group Harbour Master

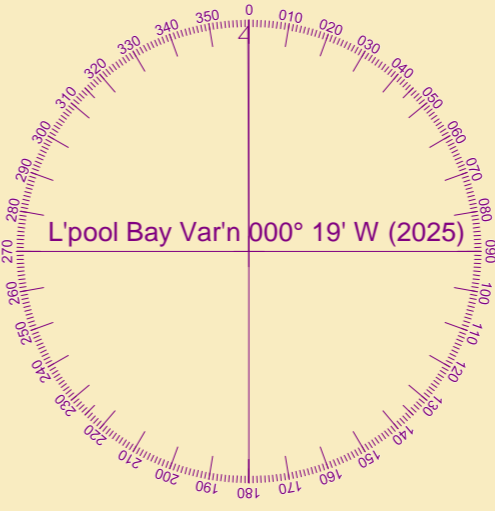
Liverpool Docks
LPD005_1_2025_022
Canada Dock
and Branches

DEPTHS
Depths are in metres and are reduced to chart datum being 4.93m below Ordnance Datum (Newlyn), which is approximately the level of Lowest Astronomical Tide.


HEIGHTS
Heights are in metres. Underlined figures show heights above Chart Datum.

POSITIONS
Positions are referred to OSGB36 National Grid Datum.

UKHO & NTMS
When using this chart please refer to UKHO Admiralty Publications and also local Notice to Mariners and Navigational Warnings.

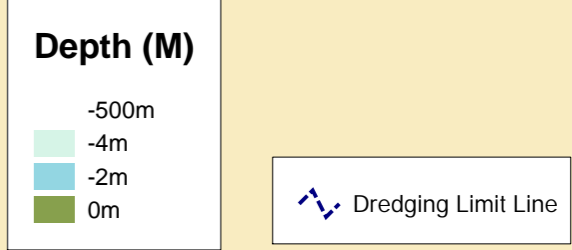


SCALE 1:1250 at A1



TOPOGRAPHY
The shore features on this chart are based largely on Ordnance Survey digital mapping data with permission of HMSO. © Crown Copyright 2025. Peel Licence Number 100018033.

FLATS & SANDBANKS
CAUTION OWING TO FREQUENT CHANGES IN DEPTHS AND POSITIONS OF FLATS AND SANDBANKS THIS CHART SHOULD BE USED WITH CAUTION.



Surveyed by: VO
Processed by: VO
Checked by: WLH
Surveyed: 15th September 2025
Issued: 16th September 2025
Vessel: Porth Wen