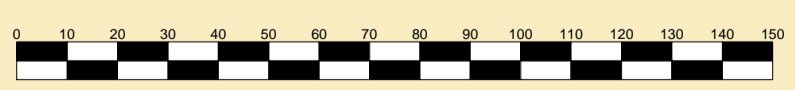


CLYDEPORT OPERATIONS LIMITED
 Captain Susan Cloggie-Holden MNM
 Group Harbour Master

River Clyde
CPR022-1-2025-001
GREENOCK OCEAN TERMINAL AND APPROACHES


SCALE 1:1500 at A1



DEPTHS
 Depths are in metres and are reduced to chart datum being 1.62m below Ordnance Datum (Newlyn), which is approximately the level of Lowest Astronomical Tide.

HEIGHTS
 Heights are in metres. Underlined figures show heights above Chart Datum.

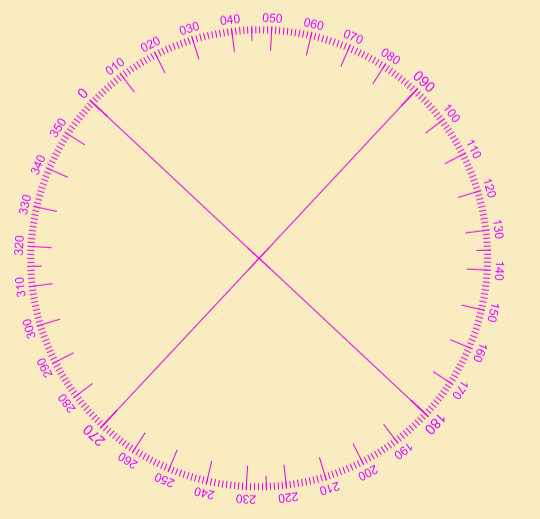
DEPTH COLOUR TABLE



POSITIONS
 Positions are referred to OSG36 National Grid Datum.

AUTHORISED CHANNEL
 The pecked lines indicate the limits of the authorised channel.

TOPOGRAPHY
 The shore features on this chart are based largely on Ordnance Survey digital mapping data with permission of HMSO. © Crown Copyright 2026. Peel Licence Number 100018033.



Surveyed by:	Aspect Surveys
Processed by:	KH
Checked by:	RK
Surveyed:	15th/17th October 2025
Issued:	20th April 2026