

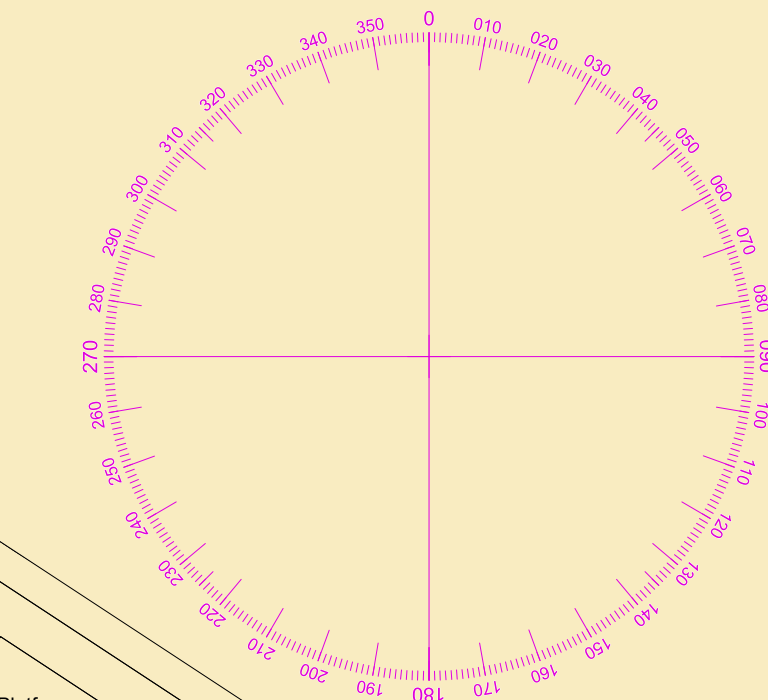
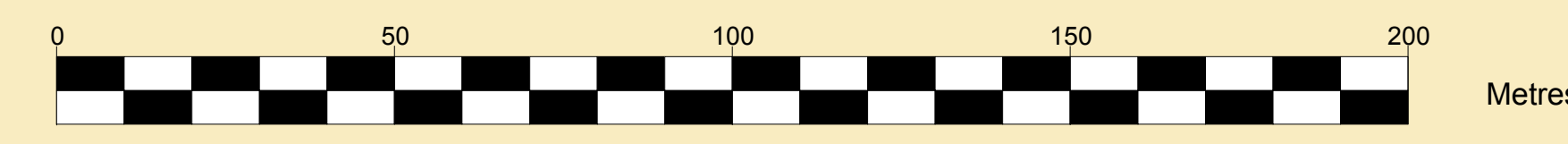


CLYDEPORT OPERATIONS LIMITED

GARY DOYLE
Group Harbour Master

River Clyde
HM 1013-1-67
ROTHESAY DOCK &
APPROACHES
YOKER BURN TO U.I.E YARD
(INC. RIVER CART)

SCALE 1:1000 at A0



DEPTHS
Depths are in metres and are reduced to chart datum being 2.20m below Ordnance Datum (Newlyn), which is approximately the level of Lowest Astronomical Tide.

HEIGHTS
Heights are in metres. Underlined figures show heights above Chart Datum.

DEPTH COLOUR TABLE

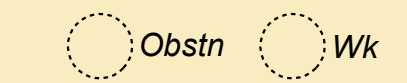
Light Blue	(-1.4m,0m)
Blue	(0m,3m)
Light Green	(3m,6.8m)
Green	(6.8m,7.4m)
White	(>=7.4m)

POSITIONS
Positions are referred to OSGB36 National Grid Datum.

AUTHORISED CHANNEL / RD TANKER BERTH
The pecked lines indicate the limits of the authorised channel and RD tanker berth limit.

TOPOGRAPHY
The shore features on this chart are based largely on Ordnance Survey digital mapping data with permission of HMSO. © Crown Copyright 2021. Peel Licence Number 100018033.

OBSTRUCTIONS/WRECKS
Black Dashed Rings indicate obstructions or wrecks on the riverbed.
Shown by:



Surveyed by:	CSL
Processed by:	NM
Checked by:	NM
Surveyed:	29th June 2021
Issued:	1st July 2021

