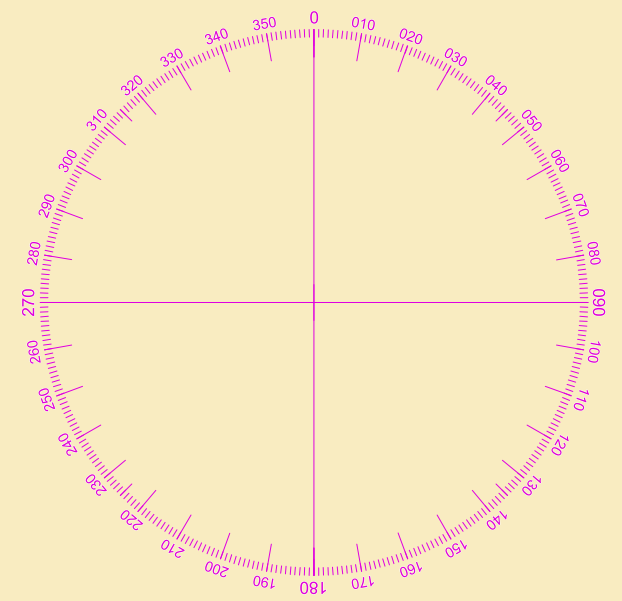
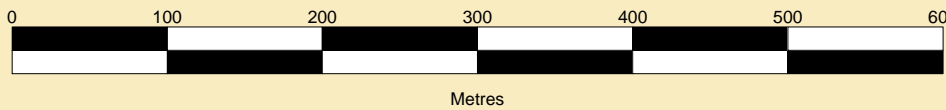


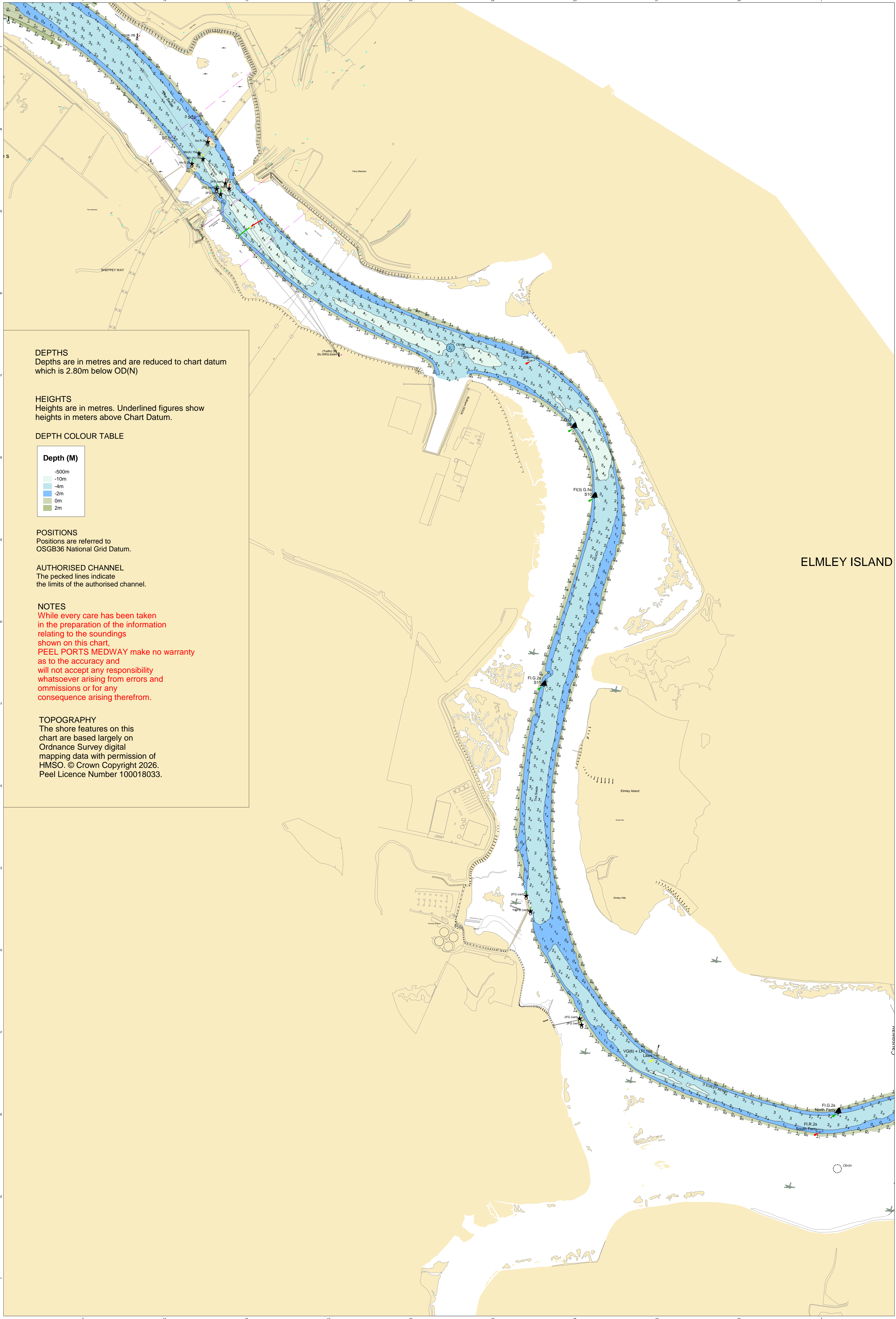
PORT OF SHEERNESS LIMITED
Captain Susan Cloggie-Holden MNM
Group Harbour Master

The Swale
MWS001-1-2024-003
WEST SWALE
QUEENBOROUGH SPIT
TO ELMLEY REACH

SCALE 1:5000 at A0



Surveyed by: Randall Surveys
Processed by: NM/RK
Checked by: NM
Surveyed: July 2020 to April 2024
Issued: 8th January 2026



DEPTHS
Depths are in metres and are reduced to chart datum which is 2.80m below OD(N)

HEIGHTS
Heights are in metres. Underlined figures show heights in meters above Chart Datum.

DEPTH COLOUR TABLE

Depth (M)
-500m
-10m
-4m
-2m
0m
2m

POSITIONS
Positions are referred to OSGB36 National Grid Datum.

AUTHORISED CHANNEL
The pecked lines indicate the limits of the authorised channel.

NOTES
While every care has been taken in the preparation of the information relating to the soundings shown on this chart, PEEL PORTS MEDWAY make no warranty as to the accuracy and will not accept any responsibility whatsoever arising from errors and omissions or for any consequence arising therefrom.

TOPOGRAPHY
The shore features on this chart are based largely on Ordnance Survey digital mapping data with permission of HMSO. © Crown Copyright 2026. Peel Licence Number 100018033.

ELMLEY ISLAND