

MERSEY DOCKS AND HARBOUR COMPANY LTD

Captain Susan Cloggie-Holden MNM
Group Harbour Master

Liverpool Docks
LPD005_1_2026_008
Canada Dock
and Branches

DEPTHS

Depths are in metres and are reduced to chart datum being 4.93m below Ordnance Datum (Newlyn), which is approximately the level of Lowest Astronomical Tide.

HEIGHTS

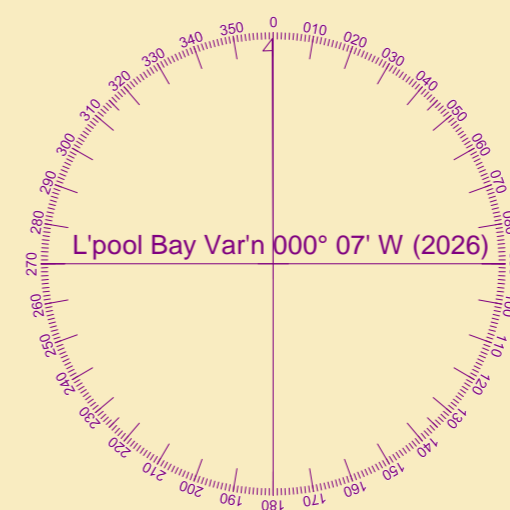
Heights are in metres. Underlined figures show heights above Chart Datum.

POSITIONS

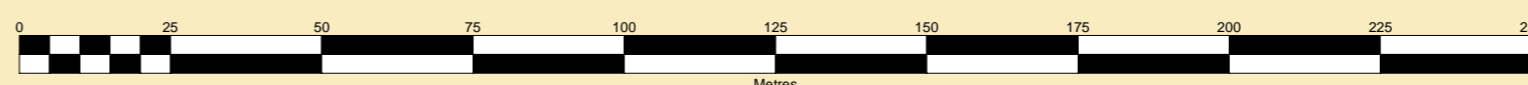
Positions are referred to OSGB36 National Grid Datum.

UKHO & NTMS

When using this chart please refer to UKHO Admiralty Publications and also local Notice to Mariners and Navigational Warnings.



SCALE 1:1250 at A1



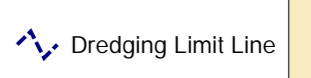

TOPOGRAPHY

The shore features on this chart are based largely on Ordnance Survey digital mapping data with permission of HMSO. © Crown Copyright 2026. Peel Licence Number 1000180333.

FLATS & SANDBANKS

CAUTION OWING TO FREQUENT CHANGES IN DEPTHS AND POSITIONS OF FLATS AND SANDBANKS THIS CHART SHOULD BE USED WITH CAUTION.

Depth (M)



Surveyed by: Van Oord
Processed by: Van Oord
Checked by: NM
Surveyed: 27th May 2026
Issued: 5th June 2026
Vessel: Porth Wen