

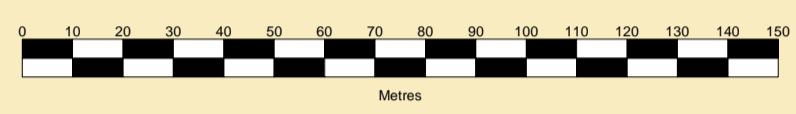


CLYDEPORT OPERATIONS LIMITED
 Captain Susan Cloggie-Holden MNM
 Group Harbour Master

River Clyde

**CPR021-1-2026-001
 GREENOCK OCEAN TERMINAL
 TO VICTORIA HARBOUR**


SCALE 1:1500 at A1



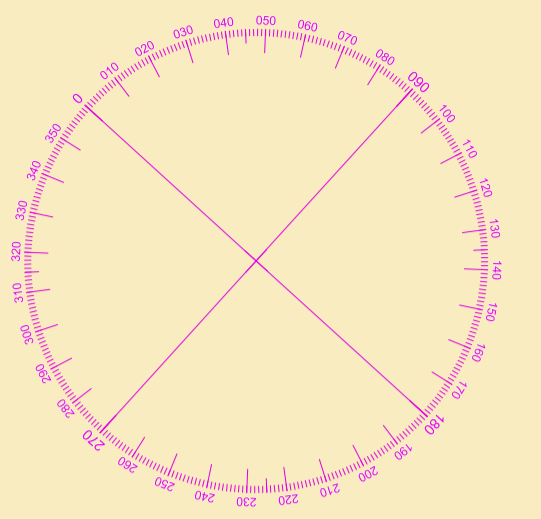
DEPTHS
 Depths are in metres and are reduced to chart datum being 1.62m below Ordnance Datum (Newlyn), which is approximately the level of Lowest Astronomical Tide.

HEIGHTS
 Heights are in metres. Underlined figures show heights above Chart Datum.

DEPTH COLOUR TABLE



TOPOGRAPHY
 The shore features on this chart are based largely on Ordnance Survey digital mapping data with permission of HMSO. © Crown Copyright 2026. Peel Licence Number 100018033.



POSITIONS
 Positions are referred to OSGB36 National Grid Datum.

Surveyed by: BWL
 Processed by: BWL
 Checked by: NM
 Surveyed: 25th September 2024 & 19th June 2026
 Issued: 24th June 2026

AUTHORISED CHANNEL
 The pecked lines indicate the limits of the authorised channel.

