



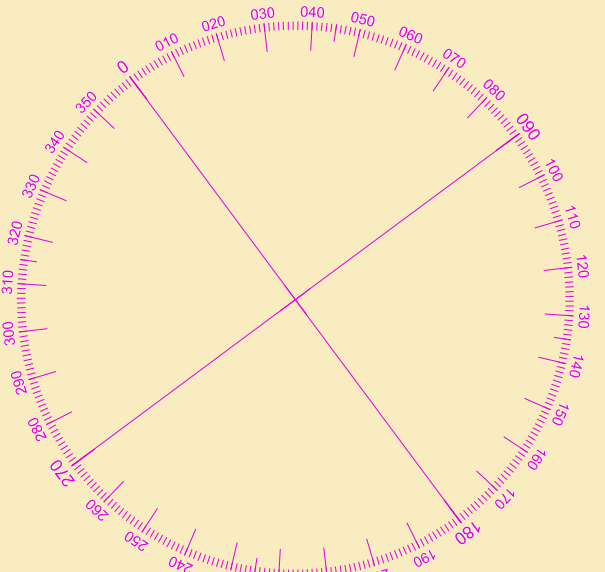
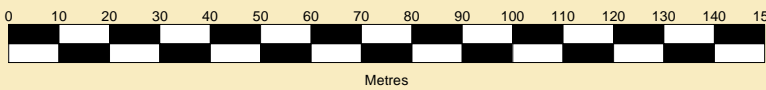
**CLYDEPORT OPERATIONS LIMITED**

Captain Susan Cloggie-Holden MNM  
Group Harbour Master

River Clyde

**CPR006-1-2025-001  
SHIELDHALL TO BRAEHEAD**


SCALE 1:1500 at A1



**DEPTHS**  
Depths are in metres and are reduced to chart datum being 2.32m below Ordnance Datum (Newlyn), which is approximately the level of Lowest Astronomical Tide.

**HEIGHTS**  
Heights are in metres. Underlined figures show heights above Chart Datum.

**DEPTH COLOUR TABLE**



**POSITIONS**  
Positions are referred to OSGB36 National Grid Datum.

**AUTHORISED CHANNEL**  
The pecked lines indicate the limits of the authorised channel.

**TOPOGRAPHY**  
The shore features on this chart are based largely on Ordnance Survey digital mapping data with permission of HMSO. © Crown Copyright 2025. Peel Licence Number 100018033.

Surveyed by: AS  
Processed by: AS  
Checked by: WLH  
Surveyed: 22nd August 2025  
Issued: 4th September 2025

