



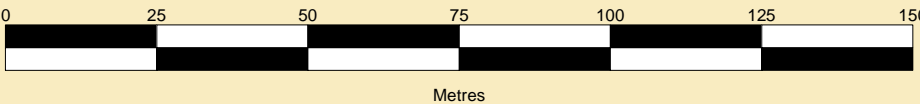
PORT OF SHEERNESS  
LIMITED

Captain Susan Cloggie-Holden MNM  
Group Harbour Master

River Medway

MWR001-3-2017-001  
SHEERNESS HARBOUR  
GARRISON POINT  
SPOIL GROUND

SCALE 1:1250 at A1




DEPTHS

Depths are in metres and are reduced to chart datum being 2.90m below Ordnance Datum (Newlyn), which is approximately the level of Lowest Astronomical Tide.

HEIGHTS

Heights are in metres. Underlined figures show heights above Chart Datum.



POSITIONS

Positions are referred to OSGB36 National Grid Datum.

AUTHORISED CHANNEL / BERTH LIMITS

The black pecked lines indicate the limits of the authorised channel and the berth limits of Sheerness Dock Berths No.1, 2, 3 and 10.

GARRISON POINT CLAY DEPOSIT AREA

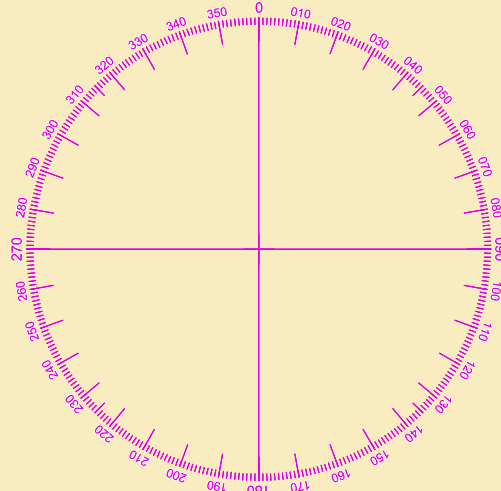
The black lined area indicates the limit of the Garrison Point Clay Deposit area.

TOPOGRAPHY

The shore features on this chart are based largely on Ordnance Survey digital mapping data with permission of HMSO. © Crown Copyright 2026. Peel Licence Number 100018033.

NOTES

While every care has been taken in the preparation of the information relating to the soundings shown on this chart, **PEEL PORTS MEDWAY** make no warranty as to the accuracy and will not accept any responsibility whatsoever arising from errors and omissions or for any consequence arising therefrom.



Surveyed by: CSL  
Processed by: CSL  
Checked by: RCB  
Surveyed: 20th July 2017  
Issued: 9th January 2026