



**MERSEY DOCKS AND
HARBOUR COMPANY LTD**

Gary Doyle
Group Harbour Master

Liverpool Docks

LPD001_1_2025_005C SEAFORTH DOCK WEST SECTION

Surveyed by: NM/RK

Processed by: WLH

Checked by: WLH

Surveyed: 25th April 2025

Issued: 29th April 2025

Vessel: Fitzroy


DEPTHS

Depths are in metres and are reduced to chart datum being 4.93m below Ordnance Datum (Newlyn), which is approximately the level of Lowest Astronomical Tide.

HEIGHTS

Heights are in metres. Underlined figures show heights above Chart Datum.

Depth (M)



POSITIONS

Positions are referred to OSGB36 National Grid Datum.

UKHO & NTMS

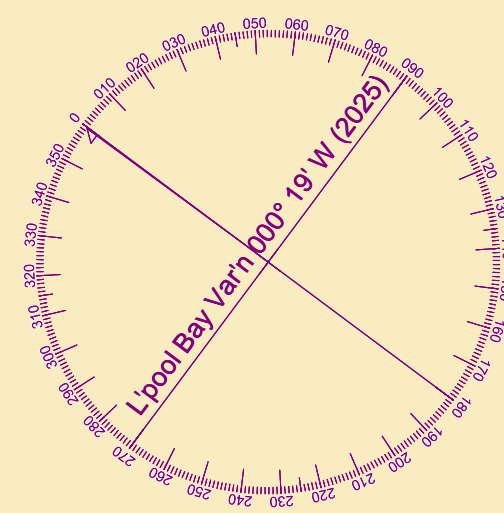
When using this chart please refer to UKHO Admiralty Publications and also local Notice to Mariners and Navigational Warnings.

TOPOGRAPHY

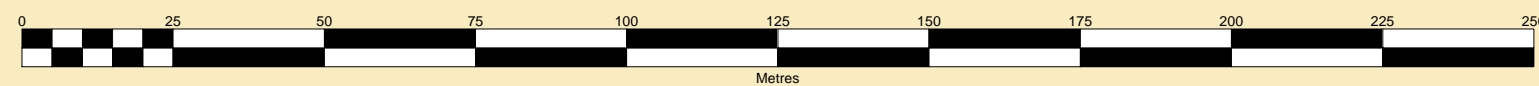
The shore features on this chart are based largely on Ordnance Survey digital mapping data with permission of HMSO. © Crown Copyright 2025. Peel Licence Number 100018033.

FLATS & SANDBANKS

CAUTION OWING TO FREQUENT CHANGES IN DEPTHS AND POSITIONS OF FLATS AND SANDBANKS THIS CHART SHOULD BE USED WITH CAUTION.



SCALE 1:1250 at A1



BERTH S6

BERTH S10

BERTH S9

BERTH S8

BERTH S7

BERTH S4

BERTH S1

GRAIN DOCK

Grain Dock bottom 0.11m below CD75

Gladstone - Seaforth Passage Sill is 5.60m below CD75

Obstr

Buried Pipeline (8m CD)

MINOR QUAY