

**CLYDEPORT OPERATIONS  
LIMITED**  
GARY DOYLE  
Group Harbour Master

River Clyde  
HM 1003-1-51  
**GLASGOW UPPER  
HARBOUR**  
MAVISBANK QUAY TO  
WORKSHOP LIGHT


SCALE 1:1000 at A0



**DEPTHS**  
Depths are in metres and are reduced to chart datum being 2.43m below Ordnance Datum (Newlyn), which is approximately the level of Lowest Astronomical Tide.

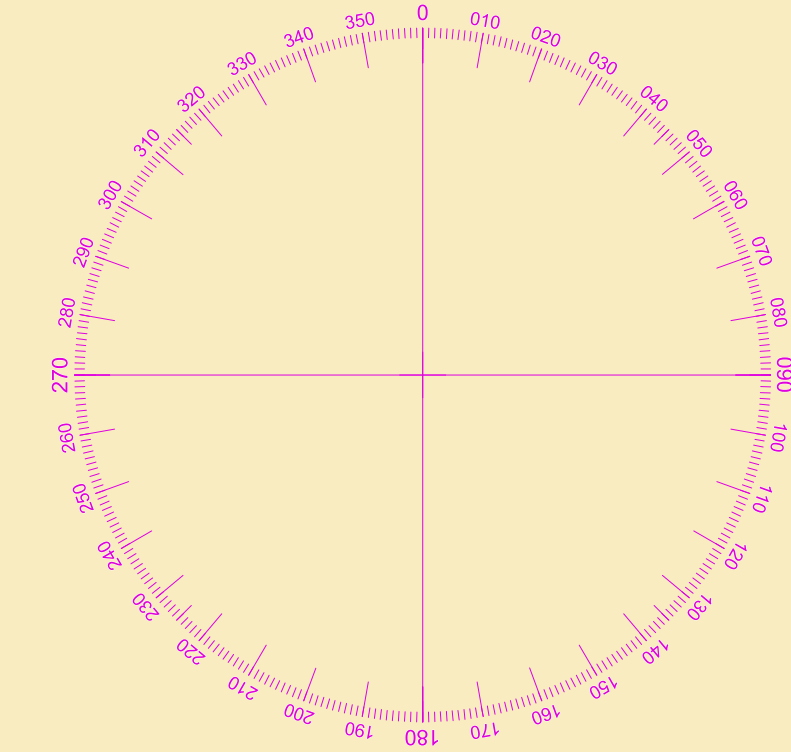
**HEIGHTS**  
Heights are in metres. Underlined figures show heights above Chart Datum.

**DEPTH COLOUR TABLE**



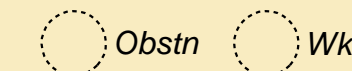
**POSITIONS**  
Positions are referred to OSGB36 National Grid Datum.

**AUTHORISED CHANNEL**  
The pecked lines indicate the limits of the authorised channel.



**TOPOGRAPHY**  
The shore features on this chart are based largely on Ordnance Survey digital mapping data with permission of HMSO. © Crown Copyright 2021. Peel Licence Number 100018033.

**OBSTRUCTIONS/WRECKS**  
Black Dashed Rings indicate obstructions or wrecks on the riverbed.  
Shown by :



**BRIDGE OVERHEAD CLEARANCE HEIGHTS**

Bridge	Height Above MHWS	MHWS	Height Chart Datum
FINNIESTON Best Point of Passage Daymarks	5.40m	4.61m	10.01m
BELLS Centre Line	4.02m	4.61m	8.63m
SCIENCE CENTRE Centre Line	3.75m	4.61m	8.36m

Surveyed by: Clydeside Surveys  
Processed by: WLH  
Checked by: WLH  
Surveyed: 24th April 2021  
Issued: 18th May 2021