

Crosby East Training Bank Soundings over the Training Bank taken from May 2017

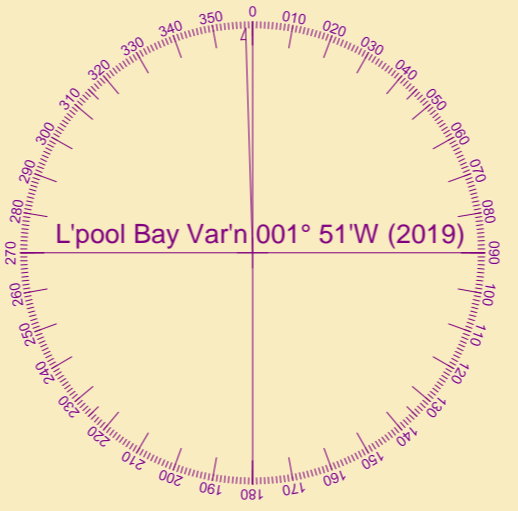
Crosby West Training Bank Soundings over the Training Bank Surveyed 1st August 2011 and May 2017

FLR.3s C18

FLR.3s C21

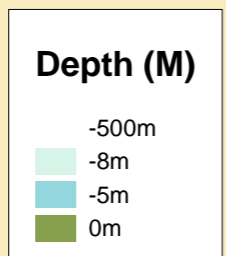
TOPOGRAPHY
The shore features on this chart are based largely on Ordnance Survey digital mapping data with permission of HMSO. © Crown Copyright 2023. Peel Licence Number 100018033.

FLATS & SANDBANKS
CAUTION OWING TO FREQUENT CHANGES IN DEPTHS AND POSITIONS OF FLATS AND SANDBANKS THIS CHART SHOULD BE USED WITH CAUTION.



DEPTHS
Depths are in metres and are reduced to chart datum being 4.93m below Ordnance Datum (Newlyn), which is approximately the level of Lowest Astronomical Tide.

HEIGHTS
Heights are in metres. Underlined figures show heights above Chart Datum.

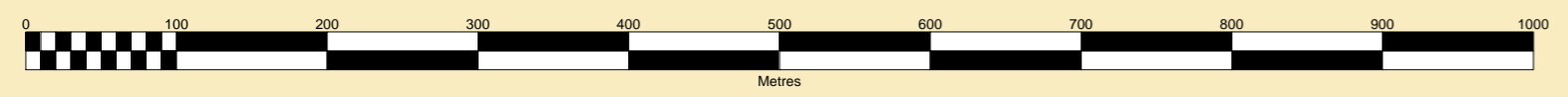


POSITIONS
Positions are referred to OSGB36 National Grid Datum.

UKHO & NTMS
When using this chart please refer to UKHO Admiralty Publications and also local Notice to Mariners and Navigational Warnings.

Surveyed by: VO
Processed by: VO
Checked by: NM
Surveyed: 6th February 2023
Issued: 21st February 2023

SCALE 1:5000 at A1



MERSEY DOCKS AND HARBOUR COMPANY LTD
Gary Doyle
Group Harbour Master
Liverpool Channel

LPC006_2_2023_001
Crosby Channel South