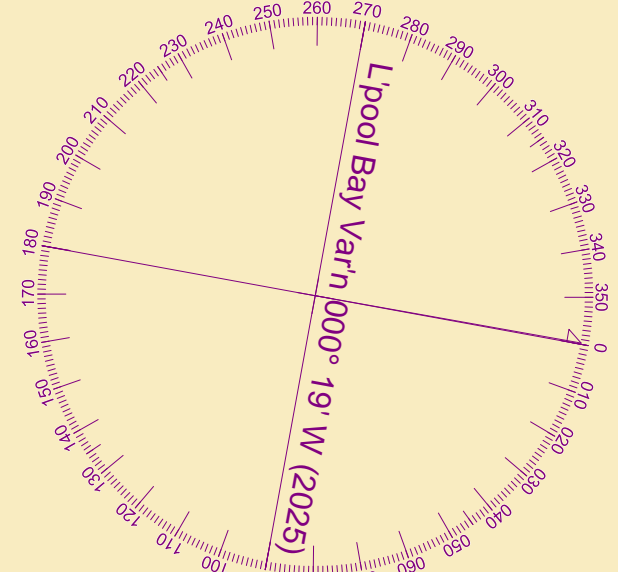




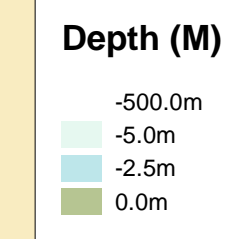

**MERSEY DOCKS AND  
HARBOUR COMPANY LTD**

Gary Doyle  
Group Harbour Master

River Mersey  
LPR002\_10\_2025\_001  
Cammell Laird's  
Wet Basin



SCALE 1:750 at A1



Surveyed by: VO  
Processed by: VO  
Checked by: RK  
Surveyed: 30th April 2025  
Issued: 7th May 2025

**DEPTHS**  
Depths are in metres and are reduced to  
chart datum being 4.93m below  
Ordnance Datum (Newlyn),  
which is approximately the level of  
Lowest Astronomical Tide.

**HEIGHTS**  
Heights are in metres. Underlined  
figures show heights above Chart Datum.

**POSITIONS**  
Positions are referred to  
OSGB36 National Grid Datum.

**UKHO & NTMS**  
When using this chart please refer to UKHO Admiralty  
Publications and also local Notice to Mariners and  
Navigational Warnings.

**TOPOGRAPHY**  
The shore features on this  
chart are based largely on  
Ordnance Survey digital  
mapping data with permission of  
HMSO. © Crown Copyright 2025.  
Peel Licence Number 100018033.

**FLATS & SANDBANKS**  
**CAUTION OWING TO FREQUENT CHANGES  
IN DEPTHS AND POSITIONS OF FLATS AND  
SANDBANKS THIS CHART SHOULD BE USED  
WITH CAUTION.**

# TRANMERE BASIN

**FORMER  
CAMMELL LAIRDS**

Pontoon and Moorings in this area  
( see MD&HC Ltd Notice to Mariners No 24 - 2012 )

Sill level 2.55m  
below CD(75)

No 7 Sill level 0.55m below CD(75)

No 6 Sill level 0.16m above CD(75)

Graving Dock  
(No 7)

Graving Dock  
(No 6)