



**PORT OF SHEERNESS LIMITED**

Gary Doyle

Group Harbour Master

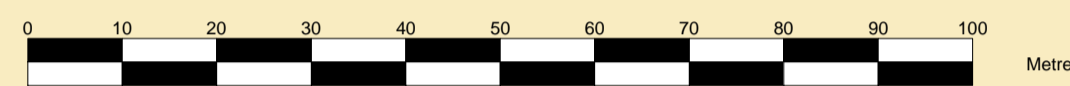
Chatham Docks

1519\_21\_001

**CHATHAM DOCKS**

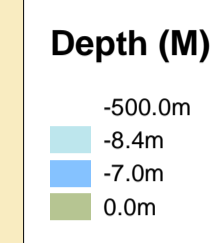
**BASIN NO 3**

SCALE 1:750 at A1



**DEPTHS**  
Depths are in metres and are reduced to chart datum being 8.84m above the centreline of the south lock sill. Water level in the basin is maintained at a height of 8.84 metres above the centreline of the south lock sill.

**HEIGHTS**  
Heights are in metres. Underlined figures show heights in meters above Chart Datum.

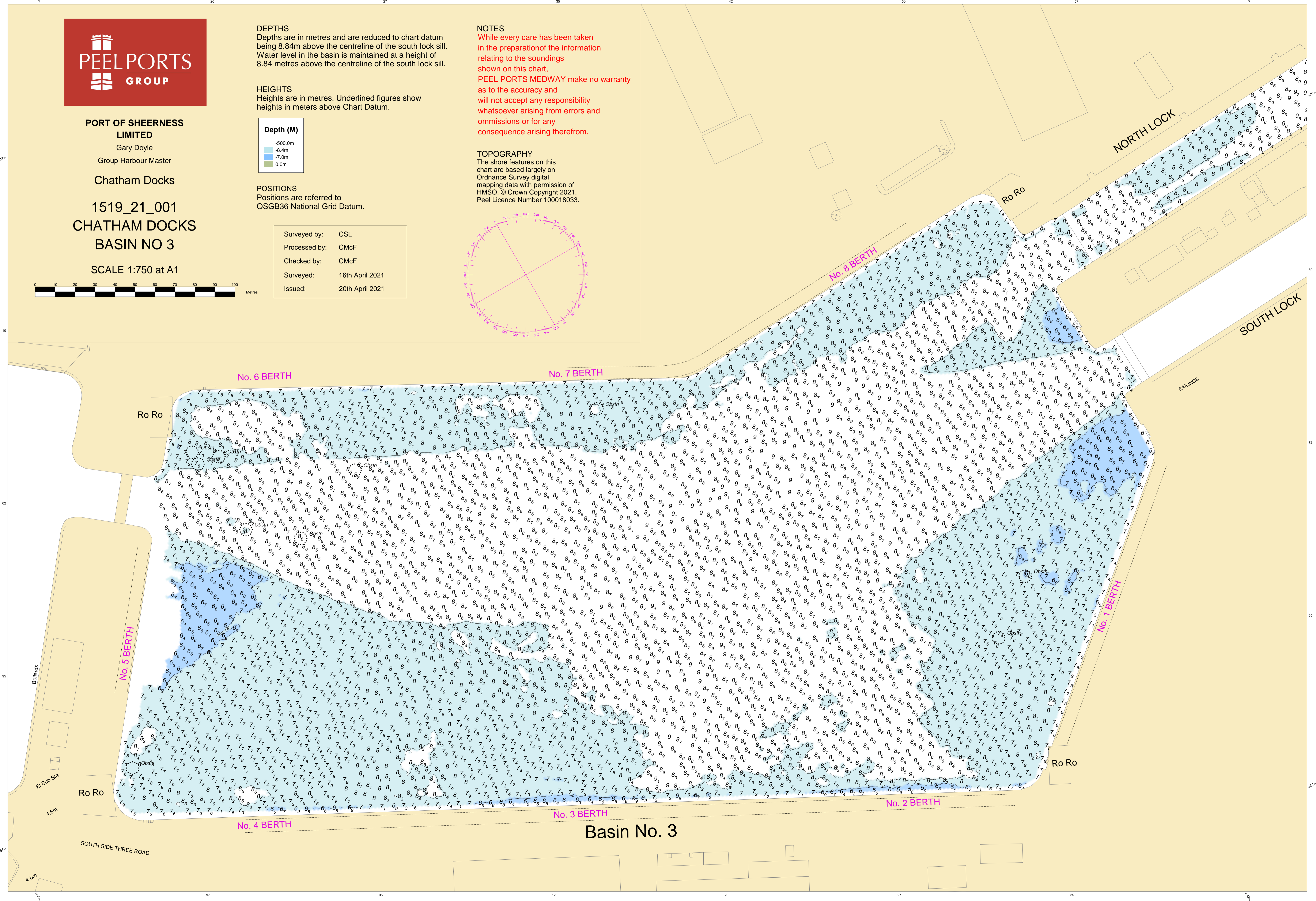
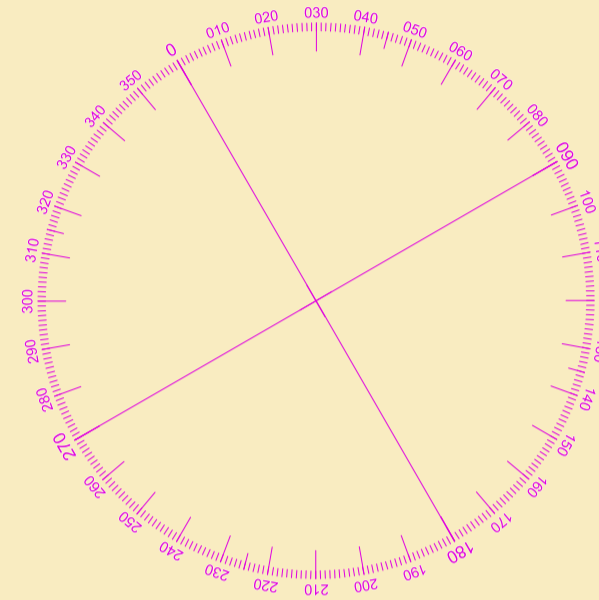


**POSITIONS**  
Positions are referred to OSGB36 National Grid Datum.

Surveyed by: CSL  
Processed by: CMcF  
Checked by: CMcF  
Surveyed: 16th April 2021  
Issued: 20th April 2021

**NOTES**  
While every care has been taken in the preparation of the information relating to the soundings shown on this chart, **PEEL PORTS MEDWAY** make no warranty as to the accuracy and will not accept any responsibility whatsoever arising from errors and omissions or for any consequence arising therefrom.

**TOPOGRAPHY**  
The shore features on this chart are based largely on Ordnance Survey digital mapping data with permission of HMSO. © Crown Copyright 2021. Peel Licence Number 100018033.



**Basin No. 3**