



### MERSEY DOCKS AND HARBOUR COMPANY LTD

Gary Doyle  
Group Harbour Master

Liverpool Docks

## LPD004\_1\_2022\_005 LANGTON & BROCKLEBANK DOCKS & BRANCH

#### DEPTHS

Depths are in metres and are reduced to chart datum being 4.93m below Ordnance Datum (Newlyn), which is approximately the level of Lowest Astronomical Tide.

#### HEIGHTS

Heights are in metres. Underlined figures show heights above Chart Datum.

#### POSITIONS

Positions are referred to OSGB36 National Grid Datum.

#### UKHO & NTMS

When using this chart please refer to UKHO Admiralty Publications and also local Notice to Mariners and Navigational Warnings.

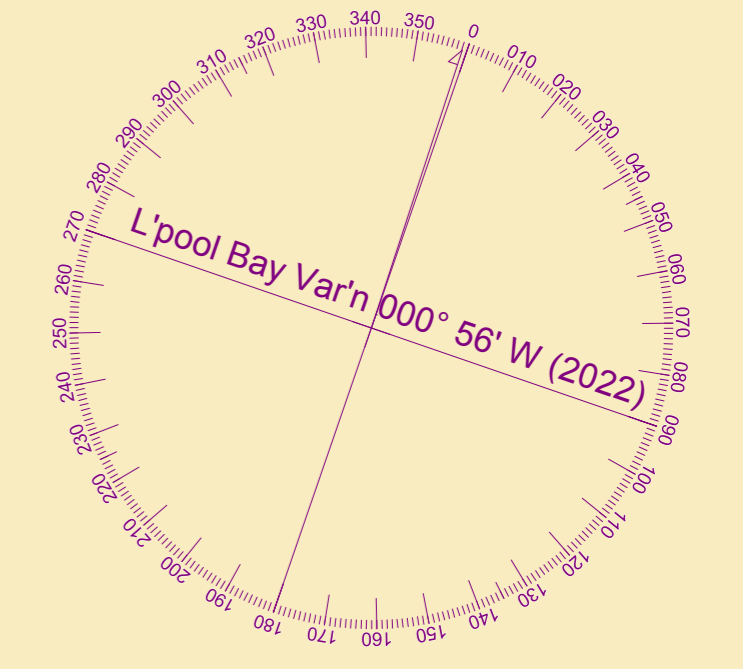
Surveyed by:	RK
Processed by:	NM
Checked by:	NM
Surveyed:	20th June 2022
Issued:	21st June 2022
Lock Surveyed:	25th May 2022
Vessel:	Royal Charter

#### TOPOGRAPHY

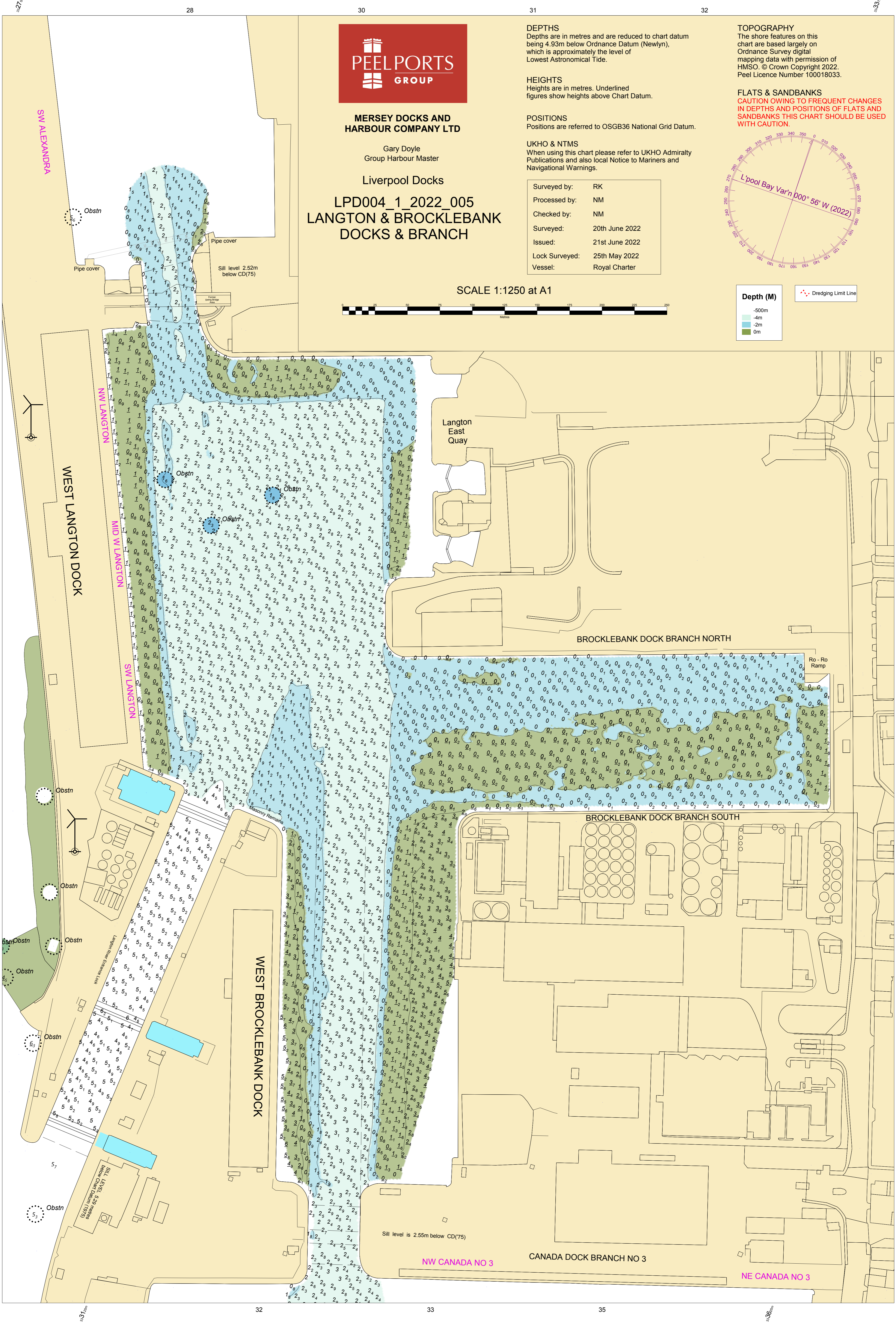
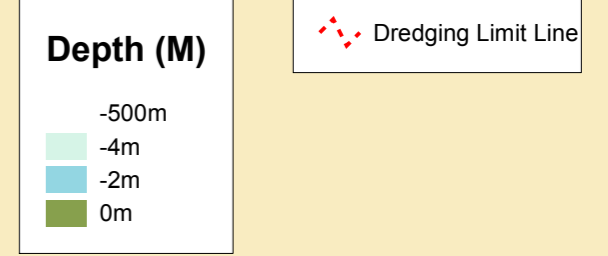
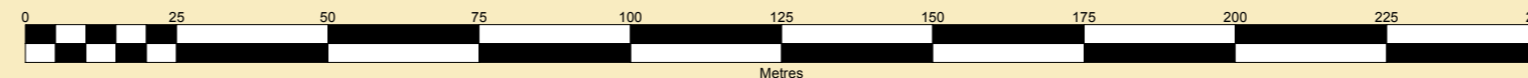
The shore features on this chart are based largely on Ordnance Survey digital mapping data with permission of HMSO. © Crown Copyright 2022. Peel Licence Number 100018033.

#### FLATS & SANDBANKS

CAUTION OWING TO FREQUENT CHANGES IN DEPTHS AND POSITIONS OF FLATS AND SANDBANKS THIS CHART SHOULD BE USED WITH CAUTION.



SCALE 1:1250 at A1



SW ALEXANDRA

Obstn

Pipe cover

Pipe cover

Sill level 2.52m below CD(75)

Langton East Quay

BROCKLEBANK DOCK BRANCH NORTH

Ro-Ro Ramp

BROCKLEBANK DOCK BRANCH SOUTH

WEST BROCKLEBANK DOCK

Sill level is 2.55m below CD(75)

CANADA DOCK BRANCH NO 3

NW CANADA NO 3

NE CANADA NO 3

WEST LANGTON DOCK

NW LANGTON

MID W LANGTON

SW LANGTON

Obstn

Obstn

Obstn

Obstn

Obstn

Obstn

Obstn

Masonry Remains

CG (B) Lumber Yard (CD) 2.5m below CD(75)