

**DEPTHS**

Depths are in metres and are reduced to chart datum being 4.93m below Ordnance Datum (Newlyn), which is approximately the level of Lowest Astronomical Tide.

**QEII DOCK DEPTHS.**

Depths refer to Statutory Water Level. The Statutory Water Level between Eastham and Latchford Locks is 4.15 metres ABOVE Ordnance Datum (Newlyn).

**POSITIONS**

Positions are referred to OSGB36 National Grid Datum.

**UKHO & NTMS**

When using this chart please refer to UKHO Admiralty Publications and also local Notice to Mariners and Navigational Warnings.

Vessel: WD Michel  
 Surveyed by: BWL  
 Processed by: BWL  
 Checked by: WLH  
 Surveyed: 20th January 2024  
 Issued: 23rd January 2024  
 QEII Dock Surveyed: 15th January 2024  
 QEII Lock Surveyed: 16th November 2023  
 80FT Lock Surveyed: 25th October 2023

**HEIGHTS**

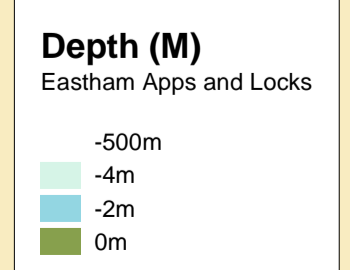

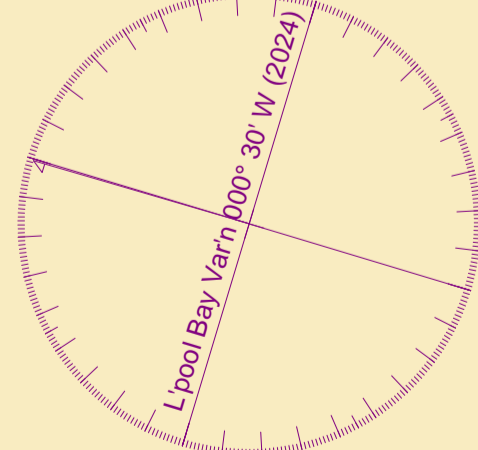
Heights are in metres. Underlined figures show heights above Chart Datum.

**TOPOGRAPHY**

The shore features on this chart are based largely on Ordnance Survey digital mapping data with permission of HMSO. © Crown Copyright 2024. Peel Licence Number 100018033.

**FLATS & SANDBANKS**

**CAUTION OWING TO FREQUENT CHANGES IN DEPTHS AND POSITIONS OF FLATS AND SANDBANKS THIS CHART SHOULD BE USED WITH CAUTION.**



**MERSEY DOCKS AND HARBOUR COMPANY LTD**

Gary Doyle  
Group Harbour Master

River Mersey

**LPR003\_4\_2024\_001C**  
Approaches to Eastham Locks

SCALE 1:1250 at A1

