



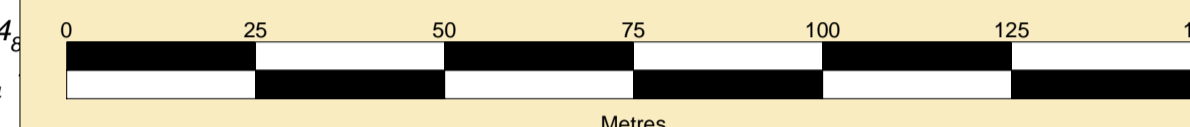
**GREAT YARMOUTH
PORT COMPANY**

Captain Susan Cloggie-Holden MNM
Group Harbour Master

Outer Harbour

**GYA002_1_2026_006
GREAT YARMOUTH
OUTER HARBOUR**


SCALE 1:1000 at A1



DEPTHS
Depths are in metres and are reduced to chart datum being 1.56m below OD(N), which is approximately the level of the Lowest Astronomical Tide.

HEIGHTS
Heights are in metres.
Underlined figures show heights above Chart Datum.

Depth (M)

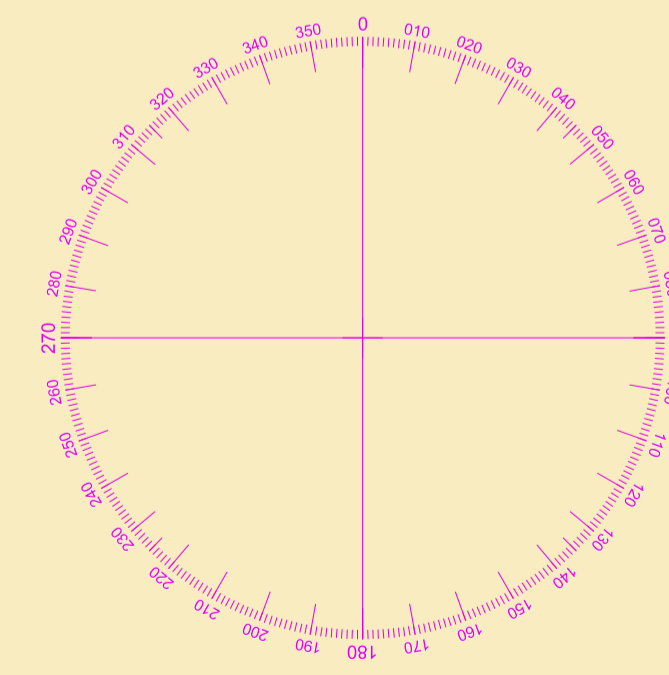


POSITIONS

Positions are referred to OSGB36 National Grid Datum.

TOPOGRAPHY

The shore features on this chart are based largely on Ordnance Survey digital mapping data with permission of HMSO.
© Crown Copyright 2026.
Peel Licence Number 100018033.



Surveyed by:	Randall Surveys
Processed by:	KH
Checked by:	NM
Surveyed:	1st June 2026
Issued:	3rd June 2026

