

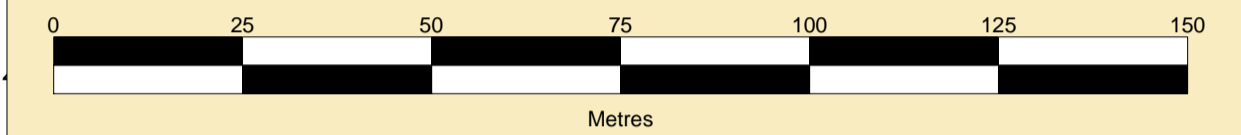


**GREAT YARMOUTH
PORT COMPANY**
Captain Susan Cloggie-Holden MNM
Group Harbour Master

Outer Harbour

**GYA002_1_2026_004
GREAT YARMOUTH
OUTER HARBOUR**


SCALE 1:1000 at A1



DEPTHS
Depths are in metres and are reduced to chart datum being 1.56m below OD(N), which is approximately the level of the Lowest Astronomical Tide.

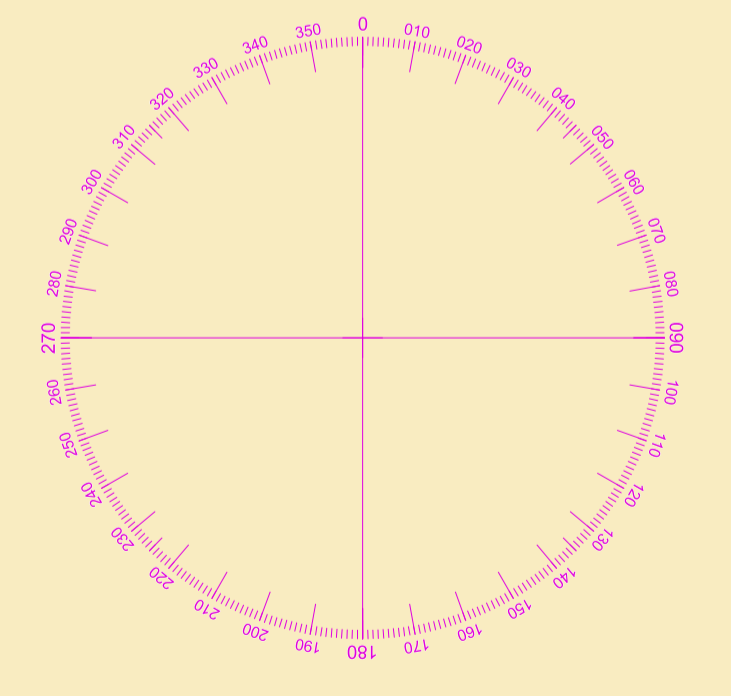
HEIGHTS
Heights are in metres.
Underlined figures show heights above Chart Datum.

Depth (M)



POSITIONS
Positions are referred to OSGB36 National Grid Datum.

TOPOGRAPHY
The shore features on this chart are based largely on Ordnance Survey digital mapping data with permission of HMSO.
© Crown Copyright 2026.
Peel Licence Number 100018033.



Surveyed by: Randall Surveys
Processed by: Randall Surveys
Checked by: NM
Surveyed: 12th May 2026
Issued: 14th May 2026

