

DEPTHS

Depths are in metres and are reduced to chart datum being 4.93m below Ordnance Datum (Newlyn), which is approximately the level of Lowest Astronomical Tide.

QEII DOCK DEPTHS.

Depths refer to Statutory Water Level. The Statutory Water Level between Eastham and Latchford Locks is 4.15 metres ABOVE Ordnance Datum (Newlyn).

POSITIONS

Positions are referred to OSGB36 National Grid Datum.

UKHO & NTMS

When using this chart please refer to UKHO Admiralty Publications and also local Notice to Mariners and Navigational Warnings.

Survey Vessel: Royal Charter

Surveyed by: WLH/AJD

Processed by: WLH

Checked by: WLH

Surveyed: 28th October 2024

Issued: 29th October 2024

QEII Dock Surveyed: 17th August 2024

QEII Lock Surveyed: 14th October 2024

80FT Lock Surveyed: 28th October 2024

HEIGHTS

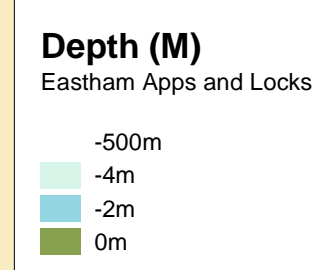

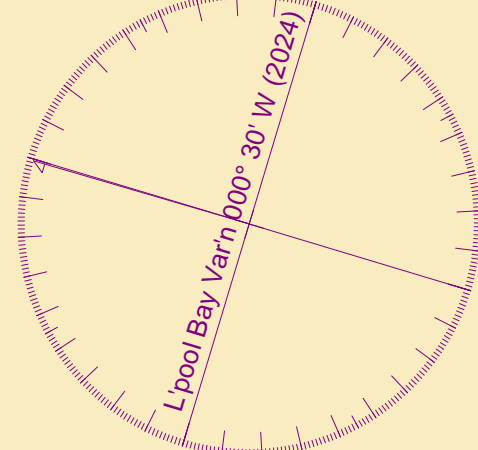
Heights are in metres. Underlined figures show heights above Chart Datum.

TOPOGRAPHY

The shore features on this chart are based largely on Ordnance Survey digital mapping data with permission of HMSO. © Crown Copyright 2024. Peel Licence Number 100018033.

FLATS & SANDBANKS

CAUTION OWING TO FREQUENT CHANGES IN DEPTHS AND POSITIONS OF FLATS AND SANDBANKS THIS CHART SHOULD BE USED WITH CAUTION.



MERSEY DOCKS AND HARBOUR COMPANY LTD

Gary Doyle
Group Harbour Master

River Mersey

LPR003_4_2024_056
Approaches to Eastham Locks

SCALE 1:1250 at A1

