

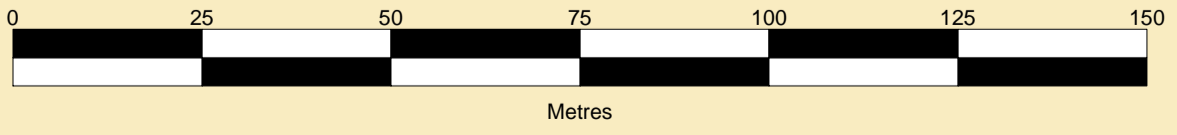
CLYDEPORT OPERATIONS LIMITED

GARY DOYLE
Group Harbour Master

River Clyde

**HM 1019-1-15
ERSKINE BRIDGE
BOTTOMBOW ISLAND TO
DALNOTTAR BURN**

SCALE 1:1000 at A1



DEPTHS
Depths are in metres and are reduced to chart datum being 2.04m below Ordnance Datum (Newlyn), which is approximately the level of Lowest Astronomical Tide.

HEIGHTS
Heights are in metres. Underlined figures show heights above Chart Datum.

DEPTH COLOUR TABLE

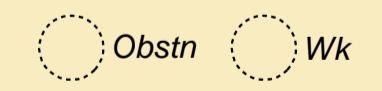
Green	(-1.4m,0m)
Blue	(0m,3m)
Light Blue	(3m,6.8m)
Light Green	(6.8m,7.5m)
White	(>=7.5m)

POSITIONS
Positions are referred to OSGB36 National Grid Datum.

AUTHORISED CHANNEL
The pecked lines indicate the limits of the authorised channel.

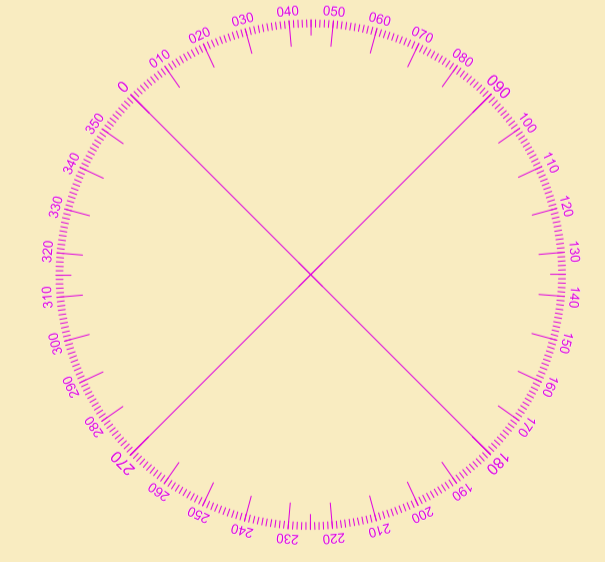
TOPOGRAPHY
The shore features on this chart are based largely on Ordnance Survey digital mapping data with permission of HMSO. © Crown Copyright 2020. Peel Licence Number 100018033.

OBSTRUCTIONS/WRECKS
Black Dashed Rings indicate obstructions or wrecks on the riverbed.
Shown by:



BRIDGE OVERHEAD CLEARANCE HEIGHTS

Bridge	Height Above MHWS	MHWS	Height Chart Datum
ERSKINE BRIDGE (TEMP PLATFORM DEPLOYED) Centre Line	52.86m	4.06m	56.92m
NAVIGATIONAL LIGHTS (North Side)	52.44m	4.06m	56.50m
NAVIGATIONAL LIGHTS (South Side)	52.81m	4.06m	56.87m



Surveyed by: CSL
Processed by: WLH
Checked by: WLH
Surveyed: 1st September 2020
Issued: 11th September 2020