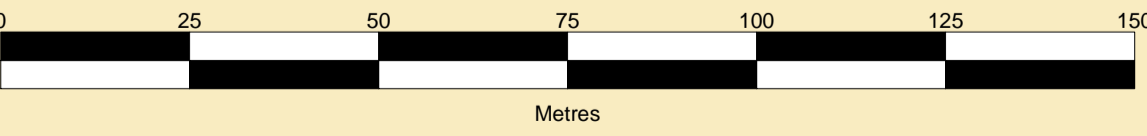


CLYDEPORT OPERATIONS LIMITED
 GARY DOYLE
 Group Harbour Master

River Clyde
HM 1005-2-1
GOVAN BASIN

SCALE 1:1000 at A1



DEPTHS
 Depths are in metres and are reduced to chart datum being 2.39m below Ordnance Datum (Newlyn), which is approximately the level of Lowest Astronomical Tide.

HEIGHTS
 Heights are in metres. Underlined figures show heights above Chart Datum.

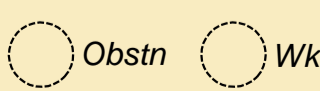
DEPTH COLOUR TABLE

Green	(-1.4m,0m)
Light Blue	(0m,4m)
Medium Blue	(4m,5m)
Dark Blue	(5m,6m)
White	(>=6m)

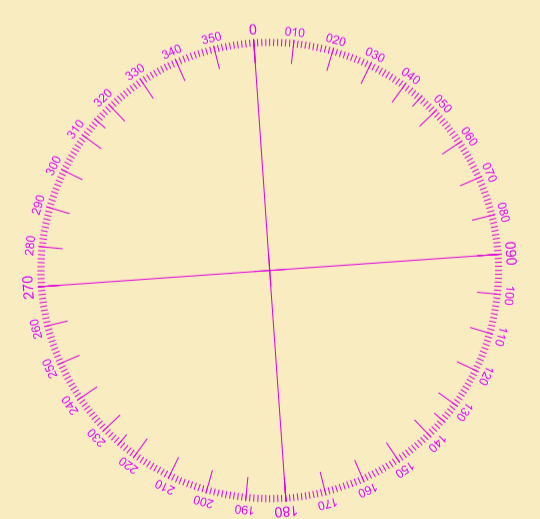
POSITIONS
 Positions are referred to OSGB36 National Grid Datum.

AUTHORISED CHANNEL
 The pecked lines indicate the limits of the authorised channel.

OBSTRUCTIONS/WRECKS
 Black Dashed Rings indicate obstructions or wrecks on the riverbed.
 Shown by :



TOPOGRAPHY
 The shore features on this chart are based largely on Ordnance Survey digital mapping data with permission of HMSO. © Crown Copyright 2021. Peel Licence Number 100018033.



Surveyed by:	Aspect Surveys
Processed by:	Aspect Surveys
Checked by:	Russell Bird
Surveyed:	27th January 2021
Issued:	28th January 2021