

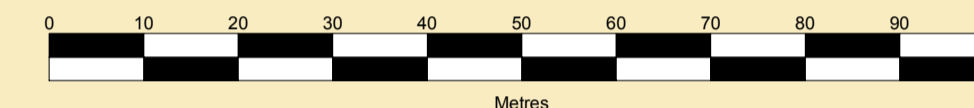


PORT OF SHEERNESS LIMITED

Gary Doyle
Group Harbour Master

The Swale
1072-1-21-001
RIDHAM DOCK

SCALE 1:800 at A1



DEPTHS
Depths are in metres and are reduced to chart datum being 2.90m below Ordnance Datum (Newlyn), which is approximately the level of Lowest Astronomical Tide.

HEIGHTS
Heights are in metres. Underlined figures show heights in meters above Chart Datum.

DEPTH COLOUR TABLE

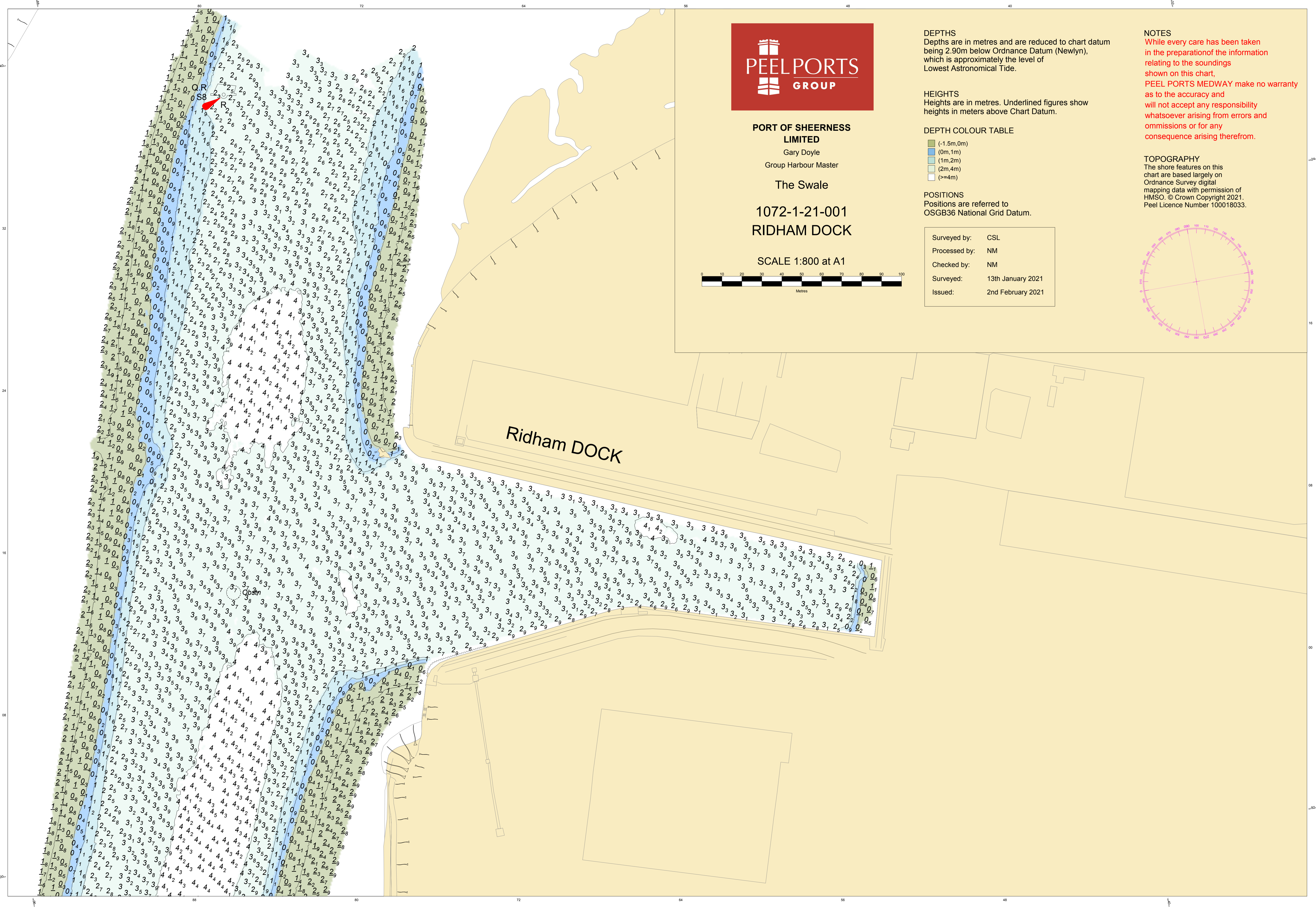
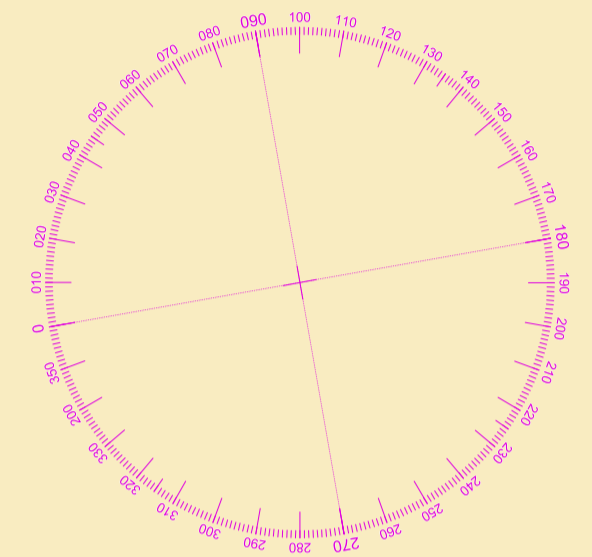
Green	(-1.5m,0m)
Blue	(0m,1m)
Light Blue	(1m,2m)
White	(2m,4m)
White	(>=4m)

POSITIONS
Positions are referred to OSGB36 National Grid Datum.

Surveyed by:	CSL
Processed by:	NM
Checked by:	NM
Surveyed:	13th January 2021
Issued:	2nd February 2021

NOTES
While every care has been taken in the preparation of the information relating to the soundings shown on this chart, PEEL PORTS MEDWAY make no warranty as to the accuracy and will not accept any responsibility whatsoever arising from errors and omissions or for any consequence arising therefrom.

TOPOGRAPHY
The shore features on this chart are based largely on Ordnance Survey digital mapping data with permission of HMSO. © Crown Copyright 2021. Peel Licence Number 100018033.



Ridham DOCK