



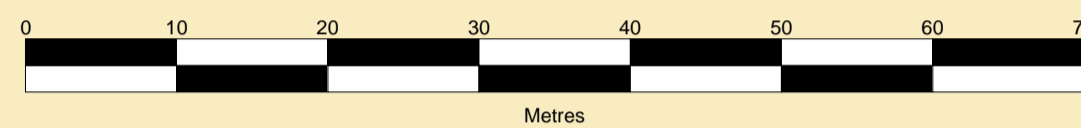
**PORT OF SHEERNESS LIMITED**

GARY DOYLE  
Group Harbour Master

River Medway

**3589-1-21  
LIMEHOUSE REACH  
SCOTLINE TERMINAL**


SCALE 1:500 at A1



**DEPTHS**  
Depths are in metres and are reduced to chart datum being 2.74m below Ordnance Datum (Newlyn), which is approximately the level of Lowest Astronomical Tide.

**HEIGHTS**  
Heights are in metres. Underlined figures show heights in meters above Chart Datum.

**DEPTH COLOUR TABLE**

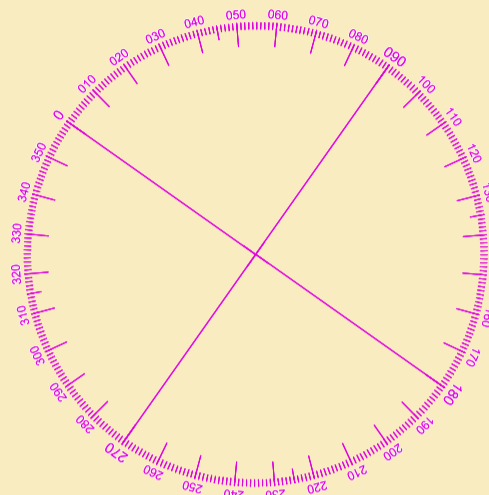


**POSITIONS**  
Positions are referred to OSGB36 National Grid Datum.

**FOUL AREA**  
The pecked lines indicate the 'foul area'.

**NOTES**  
While every care has been taken in the preparation of the information relating to the soundings shown on this chart, **PEEL PORTS MEDWAY** make no warranty as to the accuracy and will not accept any responsibility whatsoever arising from errors and omissions or for any consequence arising therefrom.

**TOPOGRAPHY**  
The shore features on this chart are based largely on Ordnance Survey digital mapping data with permission of HMSO. © Crown Copyright 2021. Peel Licence Number 100018033.



Surveyed by: CSL  
Processed by: WLH  
Checked by: WLH  
Surveyed: 12th January 2021  
Issued: 22nd January 2021  
Vessel: 66K

