



CLYDEPORT OPERATIONS LIMITED
GARY DOYLE
Group Harbour Master

River Clyde
HM 1026-1-20
DUMBARTON - RIVER CHANNEL
GARRISON LIGHT TO
BUOY NO.64
INC RIVER LEVEN ENT

SCALE 1:1000 at OA0



DEPTHS
Depths are in metres, and are reduced to chart datum being 1.73m below Ordnance Datum (Newlyn), which is approximately the level of Lowest Astronomical Tide.

HEIGHTS
Heights are in metres. Underlined figures show heights above Chart Datum.

DEPTH COLOUR TABLE

0 to 1.2m (0m)
1.2 to 2.0m (0.3m)
2.0 to 3.0m (0.3m)
3.0 to 4.5m (1.8m)
4.5 to 6.0m (4.8m)

POSITIONS
Positions are referred to OSG36 National Grid Datum.

AUTHORISED CHANNEL
The pecked lines indicate the limits of the authorised channel.

Surveyed by: Clydeside Surveys
Processed by: NM
Checked by: NM
Surveyed: 30th March 2020
Issued: 15th April 2020

TOPOGRAPHY
The shore features on this chart are based largely on Ordnance Survey digital mapping data with permission of HMSO. © Crown Copyright 2020. Peel Licence Number 100018033.

OBSTRUCTIONS/WRECKS
Black Dashed Rings indicate obstructions or wrecks on the riverbed.
Shown by:

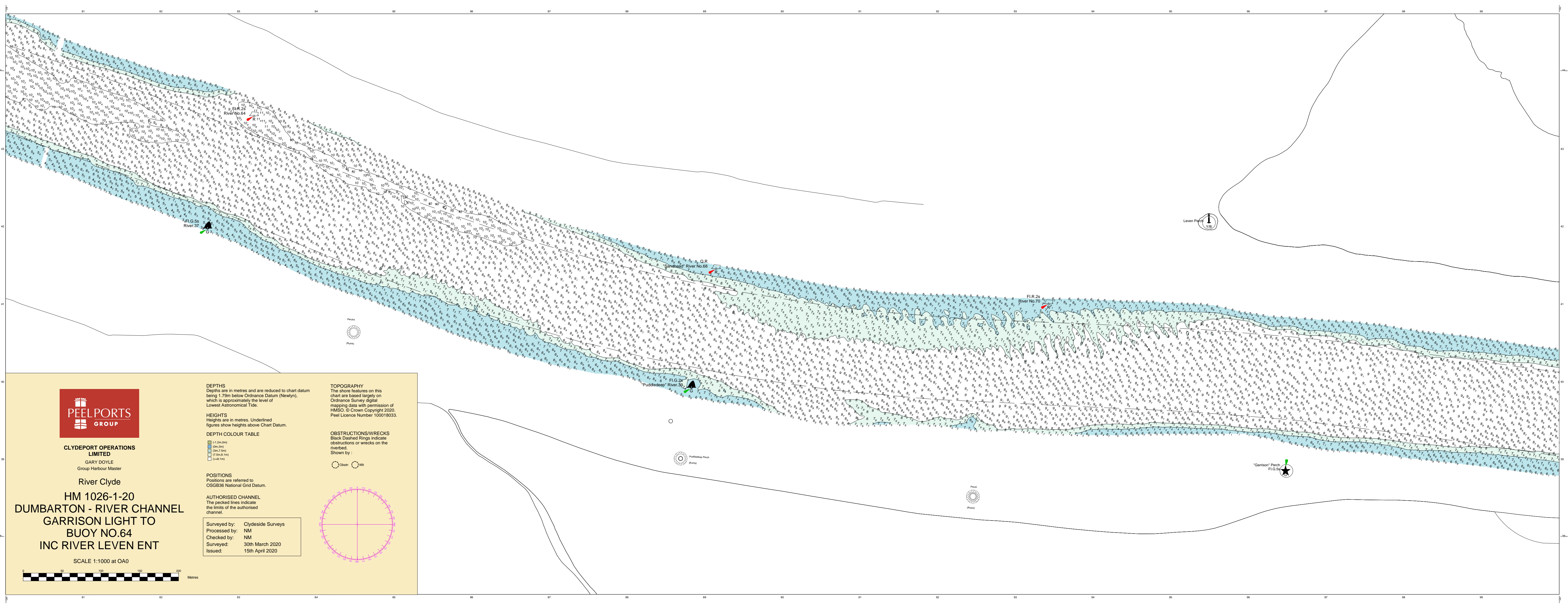
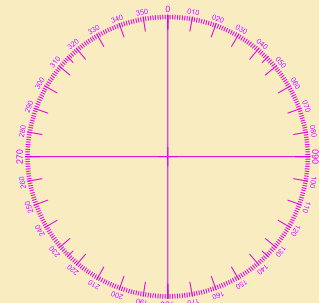
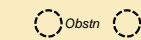


FIG. 55
River No. 64

FIG. 26
River No. 68

FIG. 25
River No. 70

FIG. 28
River No. 30

Leven Pier

Garrison Pier
FIG. 59

