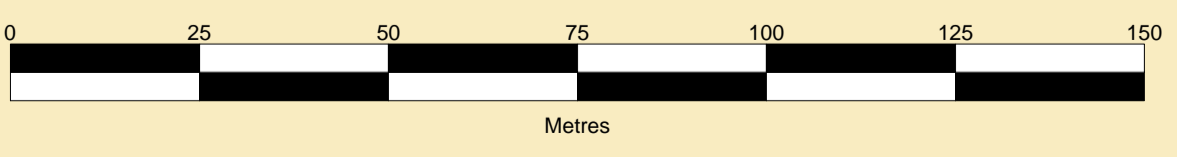


**CLYDEPORT OPERATIONS LIMITED**  
 GARY DOYLE  
 Group Harbour Master  
 River Clyde  
 HM 1017-1-16  
 DUNTOCHER  
 RASHIELEE TO  
 NORTH BARR  
 SCALE 1:1000 at A1



**DEPTHS**  
 Depths are in metres and are reduced to chart datum being 2.125m below Ordnance Datum (Newlyn), which is approximately the level of Lowest Astronomical Tide.

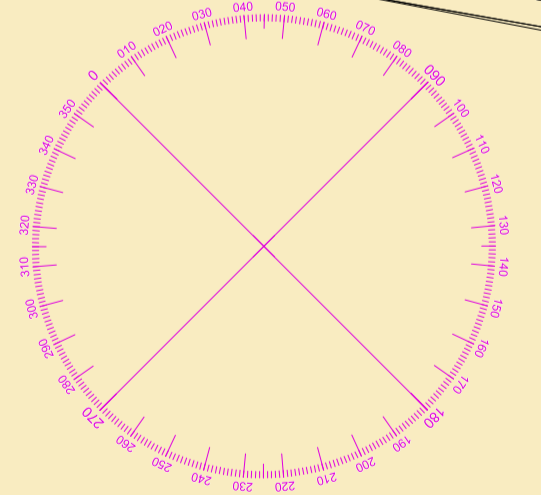
**HEIGHTS**  
 Heights are in metres. Underlined figures show heights above Chart Datum.

**DEPTH COLOUR TABLE**

Light Blue	(-1.4m,0m)
Blue	(0m,3m)
Dark Blue	(3m,6.8m)
Black	(6.8m,7.5m)
White	(>=7.5m)


**POSITIONS**  
 Positions are referred to OSGB36 National Grid Datum.

**AUTHORISED CHANNEL**  
 The pecked lines indicate the limits of the authorised channel.



**TOPOGRAPHY**  
 The shore features on this chart are based largely on Ordnance Survey digital mapping data with permission of HMSO. © Crown Copyright 2020. Peel Licence Number 100018033.

**OBSTRUCTIONS/WRECKS**  
 Black Dashed Rings indicate obstructions or wrecks on the riverbed.  
 Shown by :



Surveyed by: Clydeside Surveys  
 Processed by: Callum McFadden  
 Checked by: Callum McFadden  
 Surveyed: 31st March 2020  
 Issued: 15th April 2020