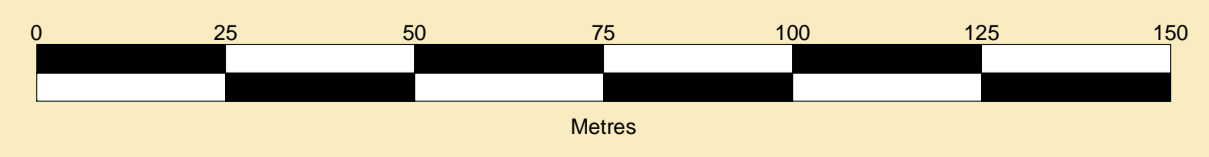


Braehaed Light
Fl.G.25



CLYDEPORT OPERATIONS LIMITED
 GARY DOYLE
 Group Harbour Master
 River Clyde
 HM 1009-1-23
 BRAEHAED REACH
 MARLINFORD ROAD TO
 YARROW'S WHARF

SCALE 1:1000 at A1



DEPTHS
 Depths are in metres and are reduced to chart datum being 2.32m below Ordnance Datum (Newlyn), which is approximately the level of Lowest Astronomical Tide.

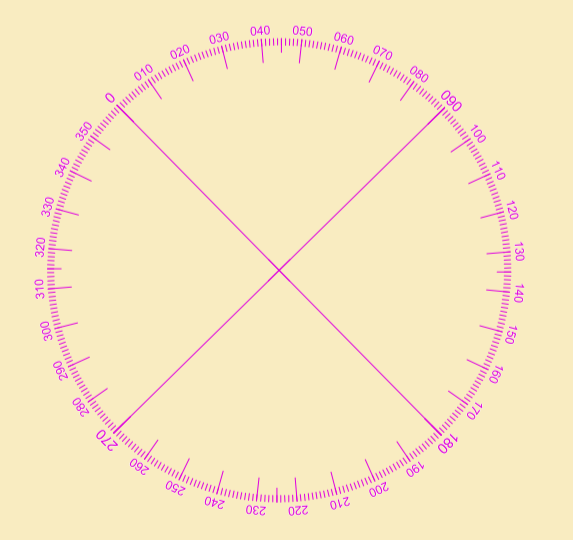
HEIGHTS
 Heights are in metres. Underlined figures show heights above Chart Datum.

DEPTH COLOUR TABLE

Light Green	(-1.4m,0m)
Light Blue	(0m,2m)
Light Green	(2m,6.8m)
Light Blue	(6.8m,7.4m)
White	(>=7.4m)

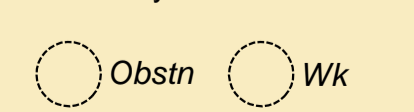
POSITIONS
 Positions are referred to OSGB36 National Grid Datum.

AUTHORISED CHANNEL
 The pecked lines indicate the limits of the authorised channel.



TOPOGRAPHY
 The shore features on this chart are based largely on Ordnance Survey digital mapping data with permission of HMSO. © Crown Copyright 2020. Peel Licence Number 100018033.

OBSTRUCTIONS/WRECKS
 Black Dashed Rings indicate obstructions or wrecks on the riverbed.
 Shown by:



Surveyed by: Clydeside Surveys
 Processed by: Niall Mason
 Checked by: Niall Mason
 Surveyed: 28th March 2020
 Issued: 2nd April 2020