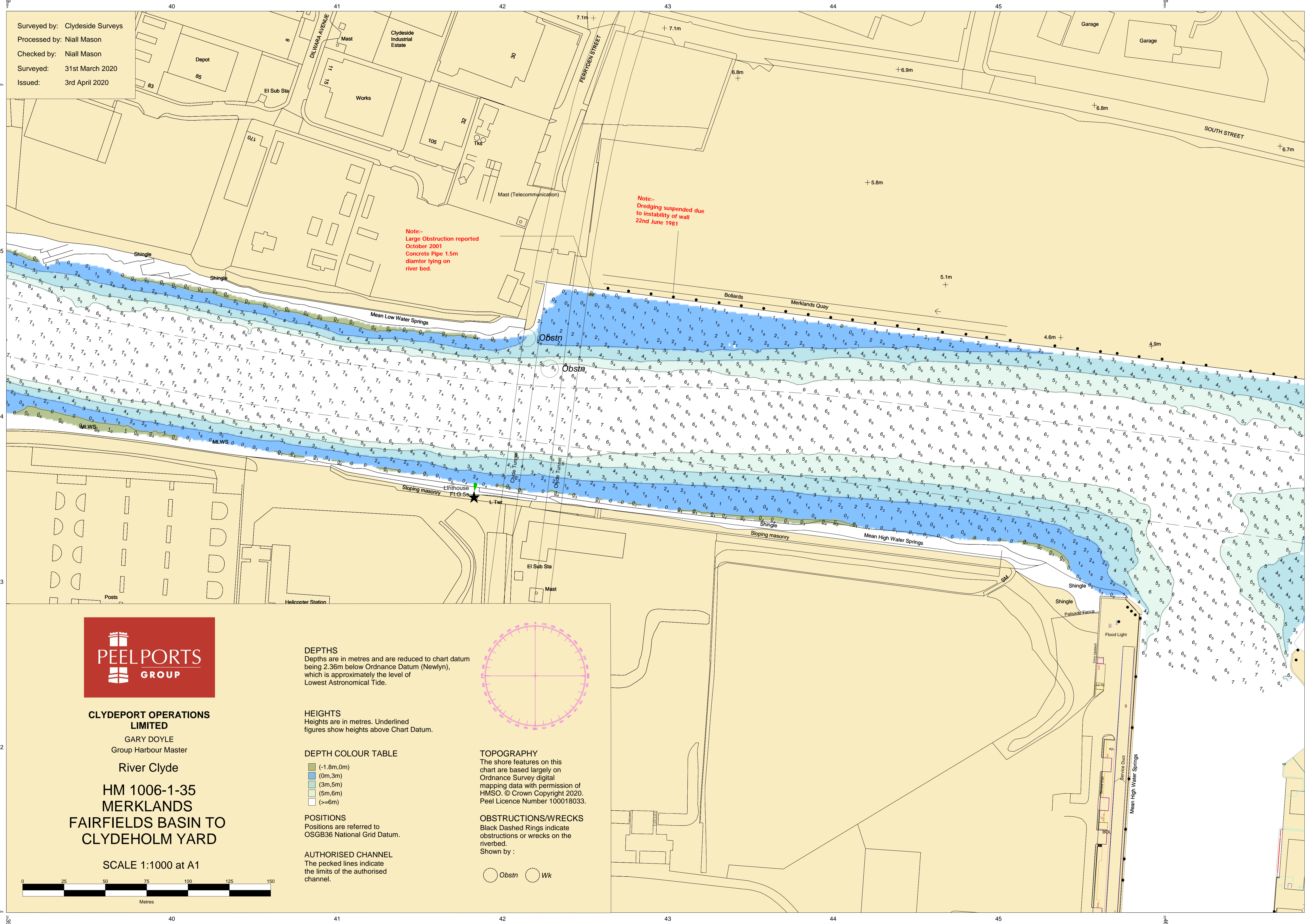


Surveyed by: Clydeside Surveys
 Processed by: Niall Mason
 Checked by: Niall Mason
 Surveyed: 31st March 2020
 Issued: 3rd April 2020

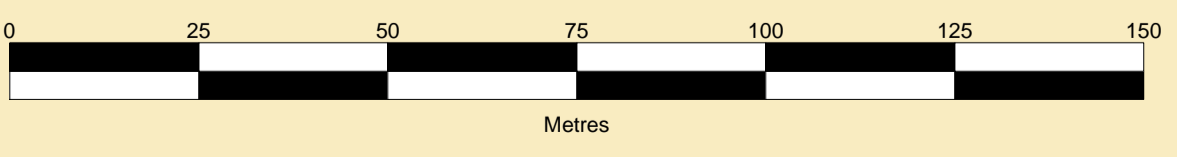
Note:-
 Large Obstruction reported
 October 2001
 Concrete Pipe 1.5m
 diameter lying on
 river bed.

Note:-
 Dredging suspended due
 to instability of wall
 22nd June 1981



CLYDEPORT OPERATIONS LIMITED
 GARY DOYLE
 Group Harbour Master
 River Clyde
 HM 1006-1-35
 MERKLANDS
 FAIRFIELDS BASIN TO
 CLYDEHOLM YARD

SCALE 1:1000 at A1



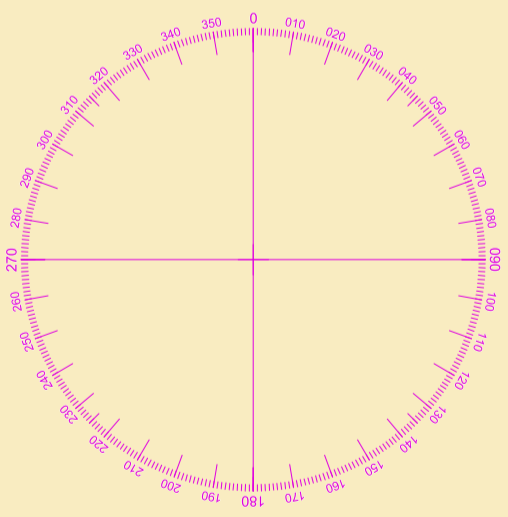
DEPTHS
 Depths are in metres and are reduced to chart datum being 2.36m below Ordnance Datum (Newlyn), which is approximately the level of Lowest Astronomical Tide.

HEIGHTS
 Heights are in metres. Underlined figures show heights above Chart Datum.

DEPTH COLOUR TABLE
 (-1.8m,0m)
 (0m,3m)
 (3m,5m)
 (5m,6m)
 (>=6m)

POSITIONS
 Positions are referred to OSGB36 National Grid Datum.

AUTHORISED CHANNEL
 The pecked lines indicate the limits of the authorised channel.



TOPOGRAPHY
 The shore features on this chart are based largely on Ordnance Survey digital mapping data with permission of HMSO. © Crown Copyright 2020. Peel Licence Number 100018033.

OBSTRUCTIONS/WRECKS
 Black Dashed Rings indicate obstructions or wrecks on the riverbed. Shown by :

Obsta. Wk