



NOTICE TO MARINERS

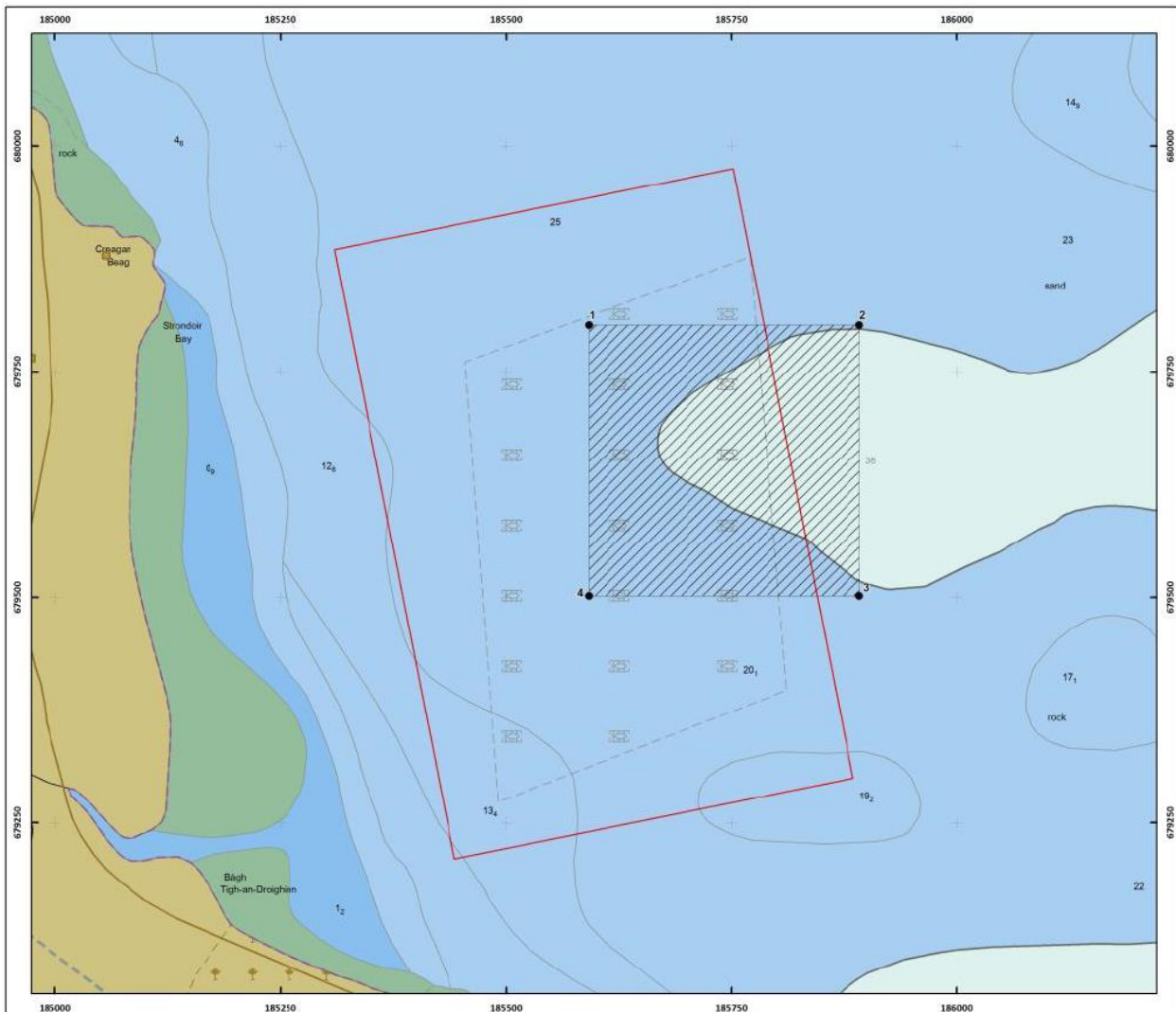
No 15/20

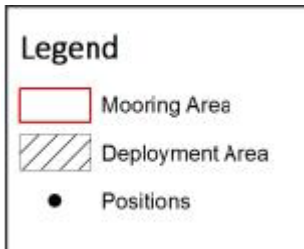
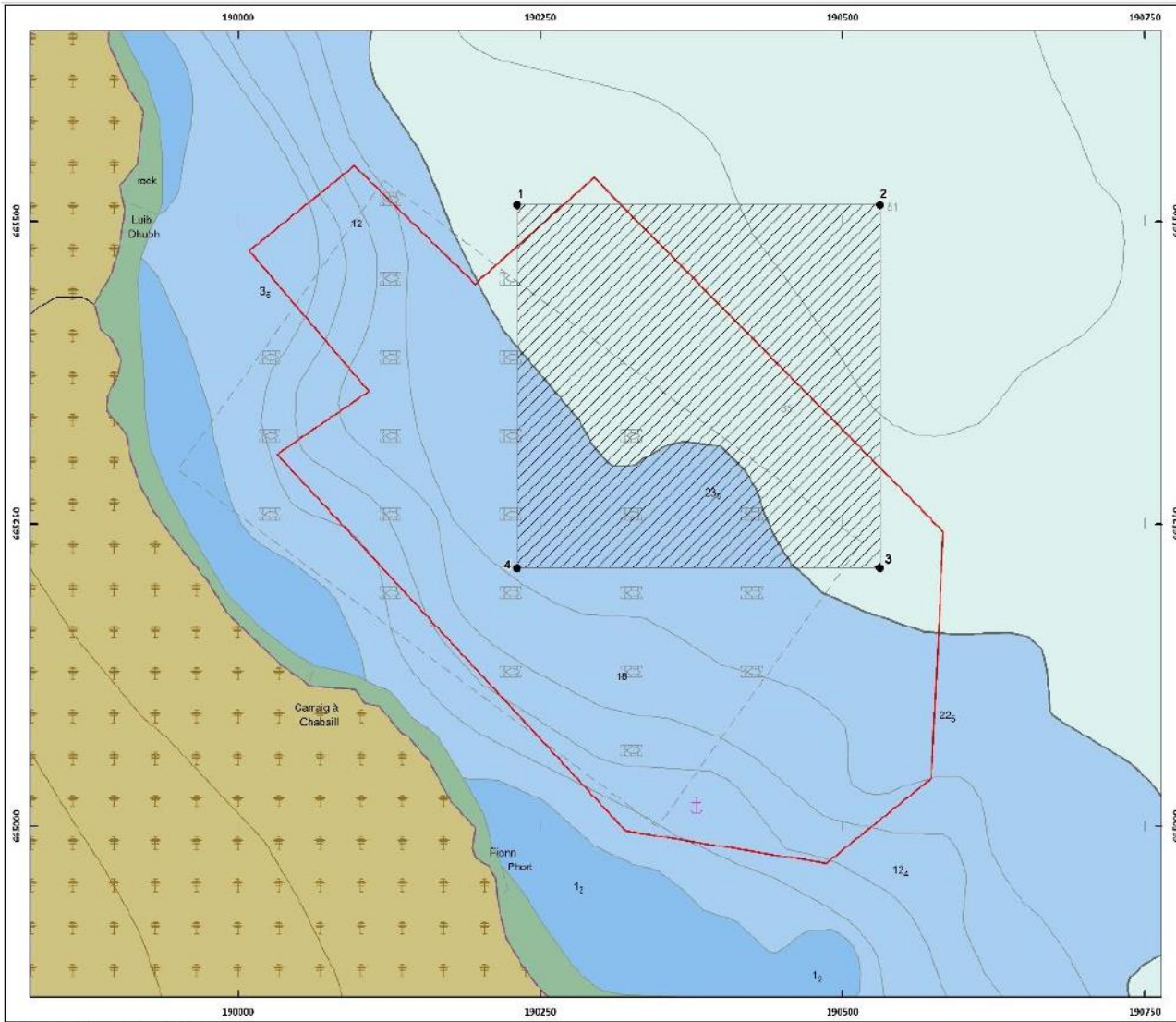
LOWER LOCH FYNE

DEPLOYMENT OF HYDROGRAPHIC SURVEY EQUIPMENT

Chart 2381

Mariners are advised that hydrographic survey equipment remains in position in Lower Loch Fyne at Strondoir Bay and Luib Dubh as indicated on the following chart extracts. The equipment is expected to be removed by the end of January 2020.





The vessel MV CLARE ANNE will conduct the works and will maintain a listening watch on VHF 12 and 16. The location of the survey equipment will be marked by 2 yellow surface buoys marked SURVEY.



The vessel may be restricted in her ability to manoeuvre during survey operations and will display the prescribed shapes and lights.

Mariners should navigate with caution when transiting this area.

Estuary Radio may be contacted on VHF12 or ☎ 0151 949 6651.