



### MERSEY DOCKS AND HARBOUR COMPANY LTD

Captain Susan Cloggie-Holden MNM  
Group Harbour Master

## Liverpool Docks LPD004\_1\_2026\_006C LANGTON & BROCKLEBANK DOCKS & BRANCH

**DEPTHS**  
Depths are in metres and are reduced to chart datum being 4.93m below Ordnance Datum (Newlyn), which is approximately the level of Lowest Astronomical Tide.

**HEIGHTS**  
Heights are in metres. Underlined figures show heights above Chart Datum.

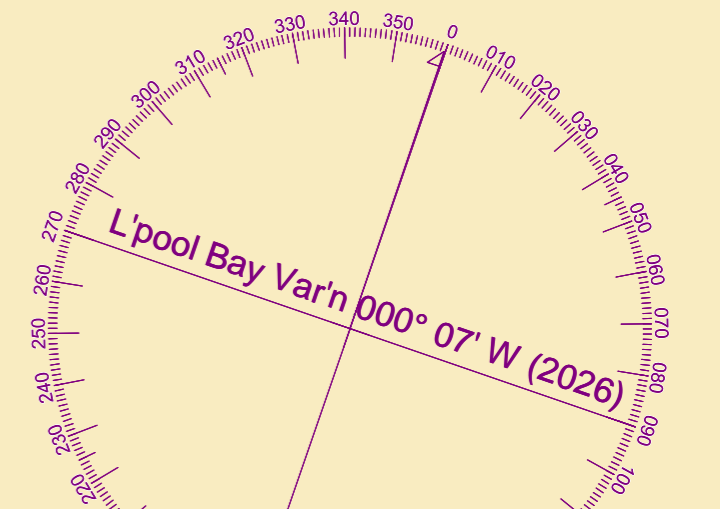
**POSITIONS**  
Positions are referred to OSGB36 National Grid Datum.

**UKHO & NTMS**  
When using this chart please refer to UKHO Admiralty Publications and also local Notice to Mariners and Navigational Warnings.

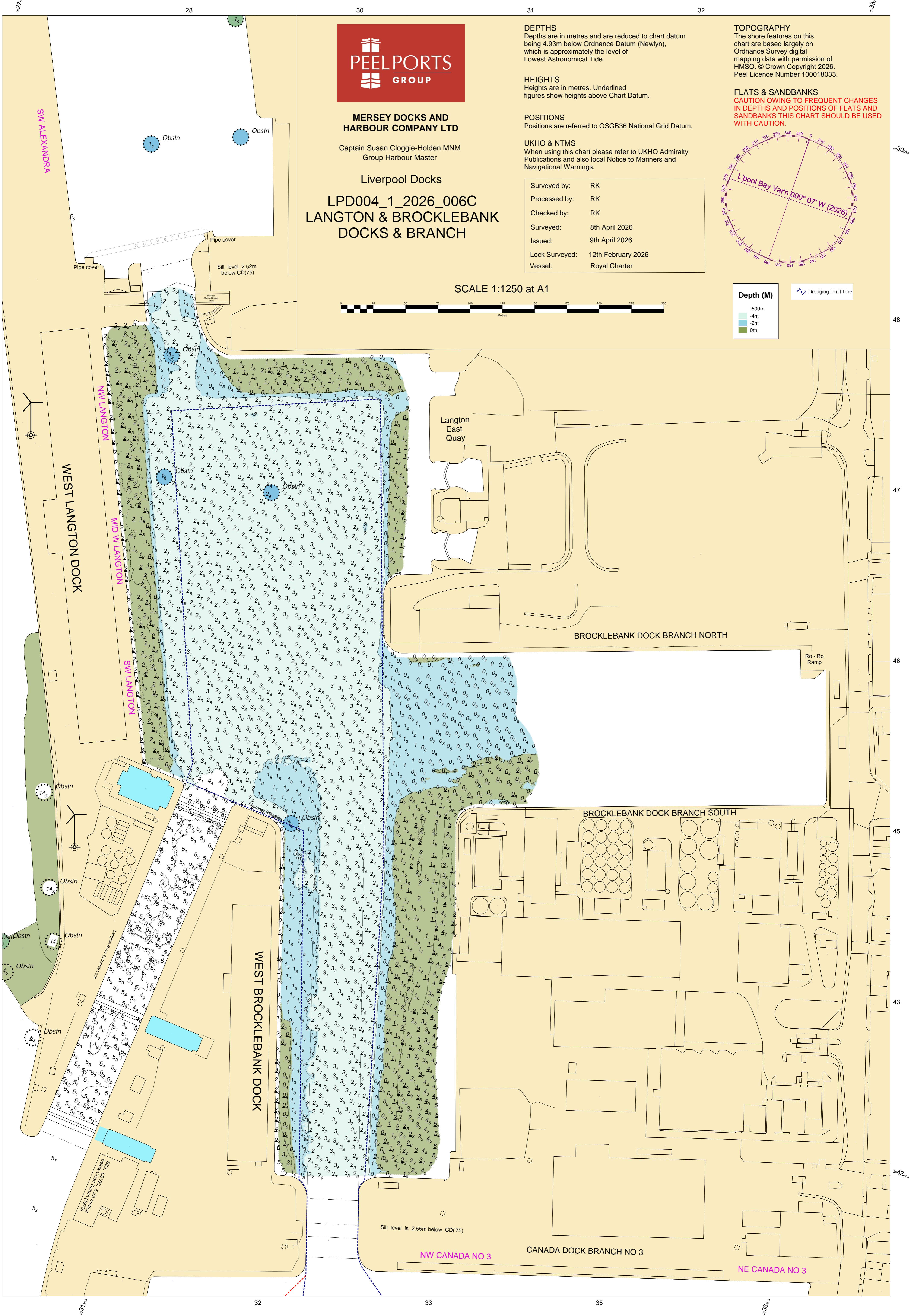
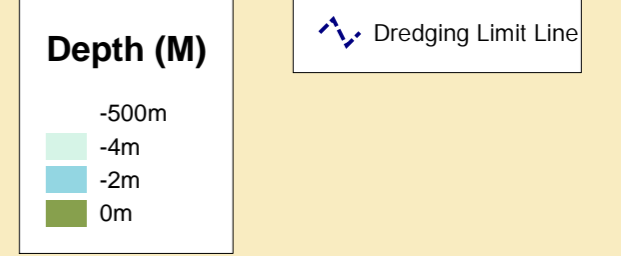
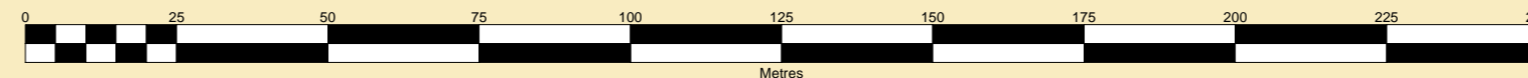
Surveyed by:	RK
Processed by:	RK
Checked by:	RK
Surveyed:	8th April 2026
Issued:	9th April 2026
Lock Surveyed:	12th February 2026
Vessel:	Royal Charter

**TOPOGRAPHY**  
The shore features on this chart are based largely on Ordnance Survey digital mapping data with permission of HMSO. © Crown Copyright 2026. Peel Licence Number 100018033.

**FLATS & SANDBANKS**  
**CAUTION OWING TO FREQUENT CHANGES IN DEPTHS AND POSITIONS OF FLATS AND SANDBANKS THIS CHART SHOULD BE USED WITH CAUTION.**



SCALE 1:1250 at A1



SW ALEXANDRA

NW LANGTON  
MID W LANGTON  
SW LANGTON

Langton East Quay

BROCKLEBANK DOCK BRANCH NORTH

BROCKLEBANK DOCK BRANCH SOUTH

WEST BROCKLEBANK DOCK

CANADA DOCK BRANCH NO 3

NW CANADA NO 3

NE CANADA NO 3

Sill level 2.52m below CD(75)

Sill level is 2.55m below CD(75)

Obstn

Obstn

Obstn

Obstn

Obstn

Obstn

Obstn

Obstn

Obstn

Obstn

Obstn

Obstn

Obstn

Obstn

Obstn

Obstn

Obstn

Obstn

Obstn

Obstn

Obstn

Obstn

Obstn

Obstn

Obstn

Obstn

Obstn

Obstn

Obstn

Obstn

Obstn

Obstn

Obstn

Obstn

Obstn

Obstn

Obstn

Obstn

Obstn

Obstn

Obstn

Obstn

Obstn

Obstn

Obstn

Obstn

Obstn

Obstn

Obstn

Obstn

Obstn

Obstn

Obstn

Obstn

Obstn

Obstn

Obstn

Obstn

Obstn

Obstn

Obstn

Obstn

Obstn

Obstn

Obstn

Obstn

Obstn

Obstn

Obstn

Obstn

Obstn

Obstn

Obstn

Obstn

Obstn

Obstn

Obstn

Obstn

Obstn

Obstn

Obstn

Obstn

Obstn

Obstn

Obstn

Obstn

Obstn

Obstn

Obstn

Obstn

Obstn

Obstn

Obstn

Obstn

Obstn

Obstn

Obstn

Obstn

Obstn

Obstn

Obstn

Obstn

Obstn

Obstn

Obstn

Obstn

Obstn

Obstn

Obstn

Obstn

Obstn

Obstn

Obstn

Obstn

Obstn

Obstn

Obstn

Obstn

Obstn

Obstn

Obstn

Obstn

Obstn

Obstn

Obstn

Obstn

Obstn

Obstn

Obstn

Obstn

Obstn

Obstn

Obstn

Obstn

Obstn

Obstn

Obstn

Obstn

Obstn

Obstn

Obstn

Obstn

Obstn

Obstn

Obstn

Obstn

Obstn

Obstn

Obstn

Obstn

Obstn

Obstn

Obstn

Obstn

Obstn

Obstn

Obstn

Obstn

Obstn

Obstn

Obstn

Obstn

Obstn

Obstn

Obstn

Obstn

Obstn

Obstn

Obstn

Obstn

Obstn

Obstn

Obstn

Obstn

Obstn

Obstn

Obstn

Obstn

Obstn

Obstn

Obstn

Obstn

Obstn

Obstn

Obstn

Obstn

Obstn

Obstn

Obstn

Obstn

Obstn

Obstn

Obstn

Obstn

Obstn

Obstn

Obstn

Obstn

Obstn

Obstn

Obstn

Obstn

Obstn

Obstn

Obstn

Obstn

Obstn

Obstn

Obstn

Obstn

Obstn

Obstn

Obstn

Obstn

Obstn

Obstn

Obstn

Obstn

Obstn

Obstn

Obstn

Obstn

Obstn

Obstn

Obstn

Obstn

Obstn

Obstn

Obstn

Obstn

Obstn

Obstn

Obstn

Obstn

Obstn

Obstn

Obstn

Obstn

Obstn

Obstn

Obstn

Obstn

Obstn

Obstn

Obstn

Obstn

Obstn

Obstn

Obstn

Obstn

Obstn

Obstn

Obstn

Obstn

Obstn

Obstn

Obstn

Obstn

Obstn

Obstn

Obstn

Obstn

Obstn

Obstn

Obstn

Obstn

Obstn

Obstn

Obstn

Obstn

Obstn

Obstn

Obstn

Obstn

Obstn

Obstn

Obstn

Obstn

Obstn

Obstn

Obstn

Obstn

Obstn

Obstn

Obstn

Obstn

Obstn

Obstn

Obstn

Obstn

Obstn

Obstn

Obstn