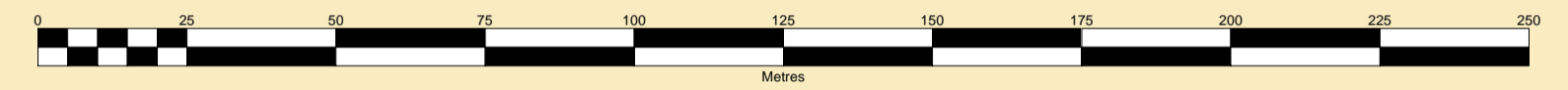




MERSEY DOCKS AND HARBOUR COMPANY LTD
 Captain Susan Cloggie-Holden MNM
 Group Harbour Master

River Mersey
LPR001_3_2026_005
Langton River Entrance

SCALE 1:1250 at A1



DEPTHS
 Depths are in metres and are reduced to chart datum being 4.93m below Ordnance Datum (Newlyn), which is approximately the level of Lowest Astronomical Tide.

HEIGHTS
 Heights are in metres. Underlined figures show heights above Chart Datum.

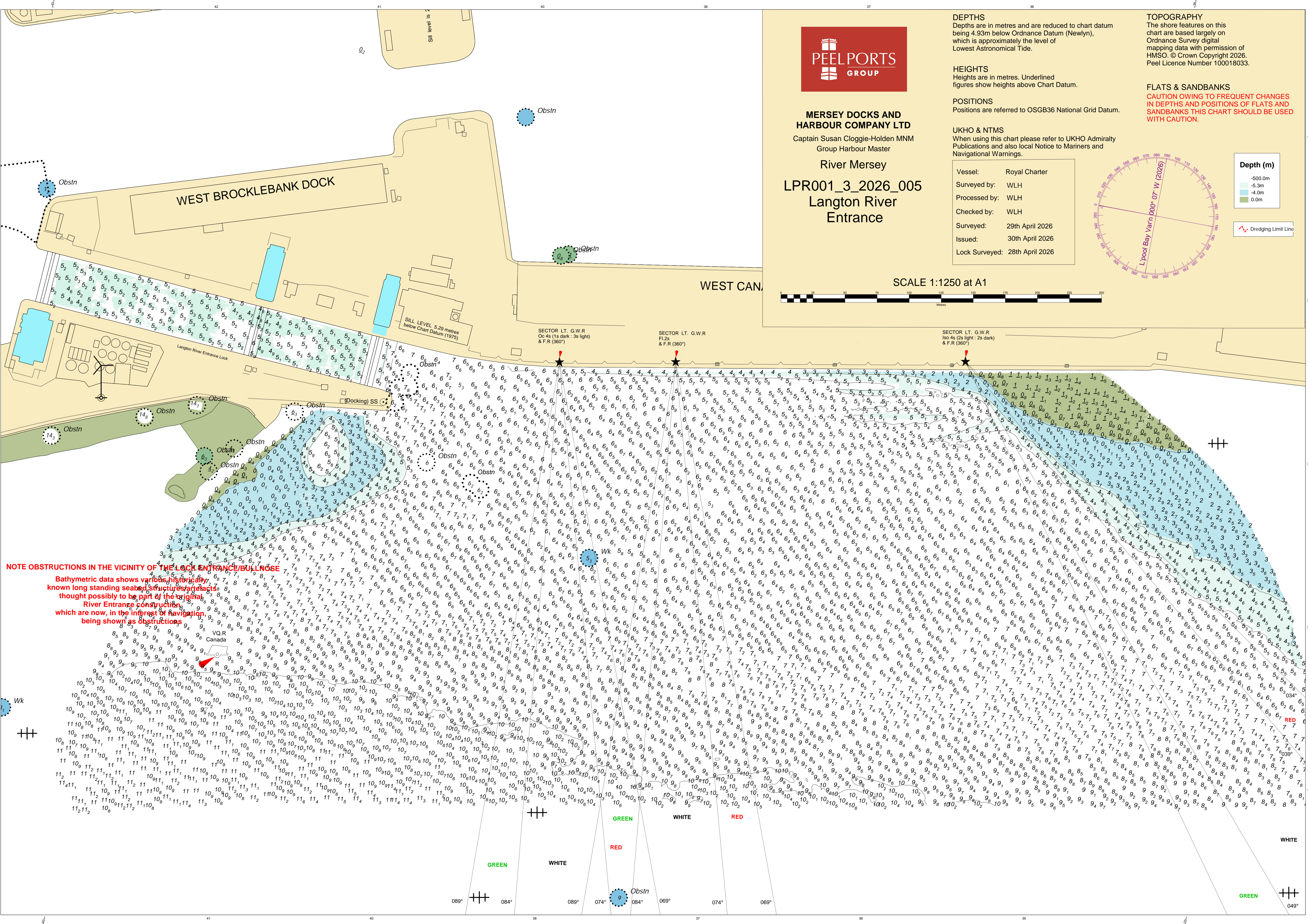

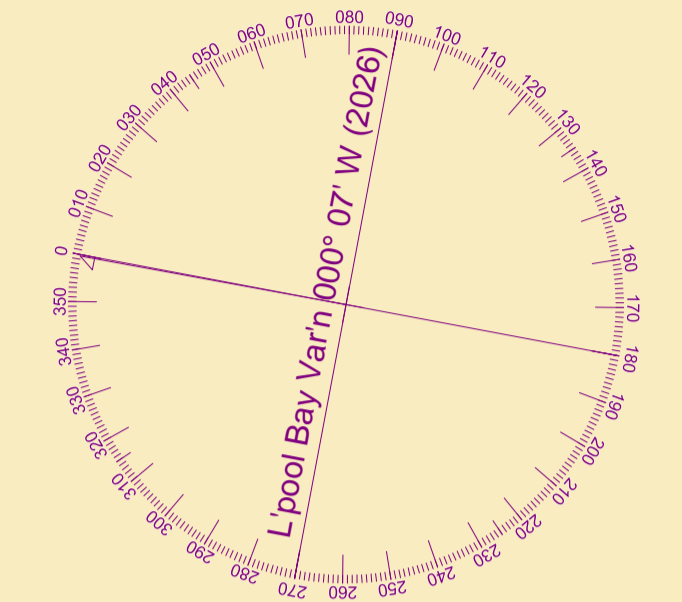
POSITIONS
 Positions are referred to OSGB36 National Grid Datum.

UKHO & NTMS
 When using this chart please refer to UKHO Admiralty Publications and also local Notice to Mariners and Navigational Warnings.

Vessel: Royal Charter
 Surveyed by: WLH
 Processed by: WLH
 Checked by: WLH
 Surveyed: 29th April 2026
 Issued: 30th April 2026
 Lock Surveyed: 28th April 2026

TOPOGRAPHY
 The shore features on this chart are based largely on Ordnance Survey digital mapping data with permission of HMSO. © Crown Copyright 2026. Peel Licence Number 100018033.

FLATS & SANDBANKS
CAUTION OWING TO FREQUENT CHANGES IN DEPTHS AND POSITIONS OF FLATS AND SANDBANKS THIS CHART SHOULD BE USED WITH CAUTION.



NOTE OBSTRUCTIONS IN THE VICINITY OF THE LOCK ENTRANCE/BULLNOSE
 Bathymetric data shows various historically known long standing seabed structures/artefacts thought possibly to be part of the original River Entrance construction, which are now, in the interest of navigation, being shown as obstructions

089° 084° 089° 074° 084° 069° 074° 069° 049°

GREEN WHITE RED GREEN WHITE RED GREEN WHITE