



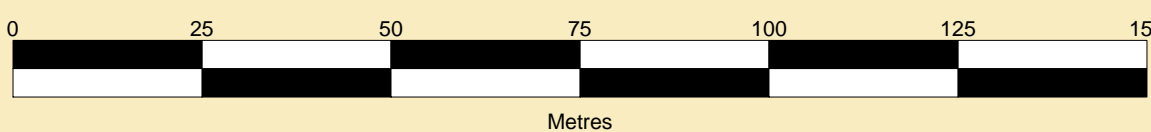
PORT OF SHEERNESS
LIMITED

Gary Doyle
Group Harbour Master

River Medway

MWR004-3_2025_001
BRIDGE AND TOWER REACH
ROCHESTER BRIDGES

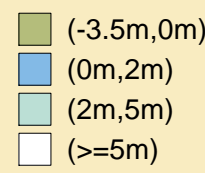
SCALE 1:1000 at A1



DEPTHS
Depths are in metres and are reduced to chart datum being 2.74m below Ordnance Datum (Newlyn), which is approximately the level of Lowest Astronomical Tide.

HEIGHTS
Heights are in metres. Underlined figures show heights in meters above Chart Datum.

DEPTH COLOUR TABLE



POSITIONS

Positions are referred to OSGB36 National Grid Datum.

FOUL AREAS / BERTHS

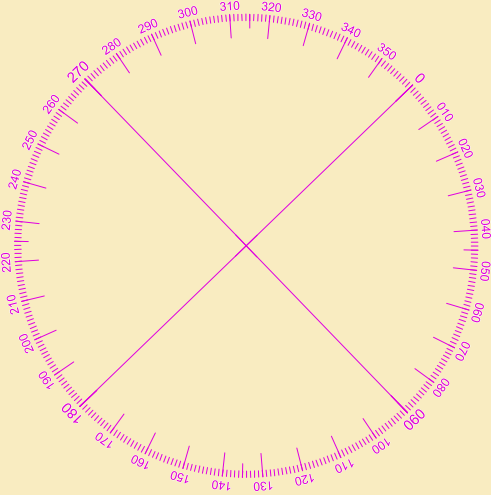
The black pecked lines indicate the 'foul areas' and pink pecked lines the 'berth limits'.

NOTES

While every care has been taken in the preparation of the information relating to the soundings shown on this chart, PEEL PORTS MEDWAY make no warranty as to the accuracy and will not accept any responsibility whatsoever arising from errors and omissions or for any consequence arising therefrom.

TOPOGRAPHY

The shore features on this chart are based largely on Ordnance Survey digital mapping data with permission of HMSO. © Crown Copyright 2025. Peel Licence Number 100018033.



Surveyed by: Randall Surveys
Processed by: RK
Checked by: RK
Surveyed: 3rd-9th April 2025
Issued: 19th May 2025

