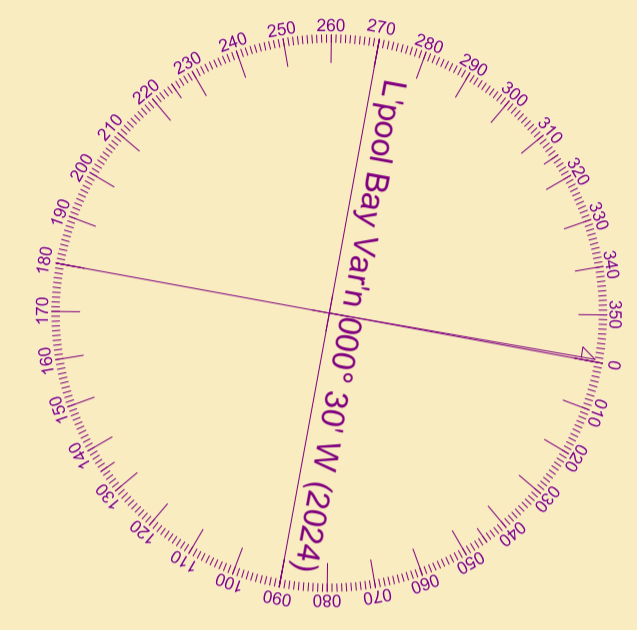





MERSEY DOCKS AND HARBOUR COMPANY LTD

Gary Doyle
Group Harbour Master

River Mersey
LPR002_10_2024_001
Cammell Laird's
Wet Basin



SCALE 1:750 at A1



DEPTHS
Depths are in metres and are reduced to chart datum being 4.93m below Ordnance Datum (Newlyn), which is approximately the level of Lowest Astronomical Tide.

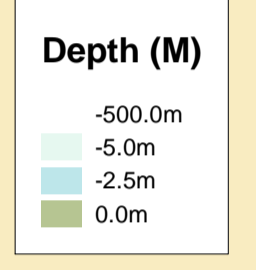
HEIGHTS
Heights are in metres. Underlined figures show heights above Chart Datum.

POSITIONS
Positions are referred to OSGB36 National Grid Datum.

UKHO & NTMS
When using this chart please refer to UKHO Admiralty Publications and also local Notice to Mariners and Navigational Warnings.

TOPOGRAPHY
The shore features on this chart are based largely on Ordnance Survey digital mapping data with permission of HMSO. © Crown Copyright 2024. Peel Licence Number 100018033.

FLATS & SANDBANKS
CAUTION OWING TO FREQUENT CHANGES IN DEPTHS AND POSITIONS OF FLATS AND SANDBANKS THIS CHART SHOULD BE USED WITH CAUTION.



Surveyed by:	SEP
Processed by:	SEP
Checked by:	NM
Surveyed:	27th September 2024
Issued:	30th September 2024

TRANMERE BASIN

FORMER CAMMELL LAIRDS

Pontoon and Moorings in this area
(see MD&HC Ltd Notice to Mariners No 24 - 2012)



Sill level 2.55m below CD(75)

Graving Dock (No 7)

Graving Dock (No 6)

No 7 Sill level 0.55m below CD(75)

No 6 Sill level 0.16m above CD(75)

Obsln

Obsln

Obsln

Obsln

Obsln

Obsln

Obsln

Obsln